
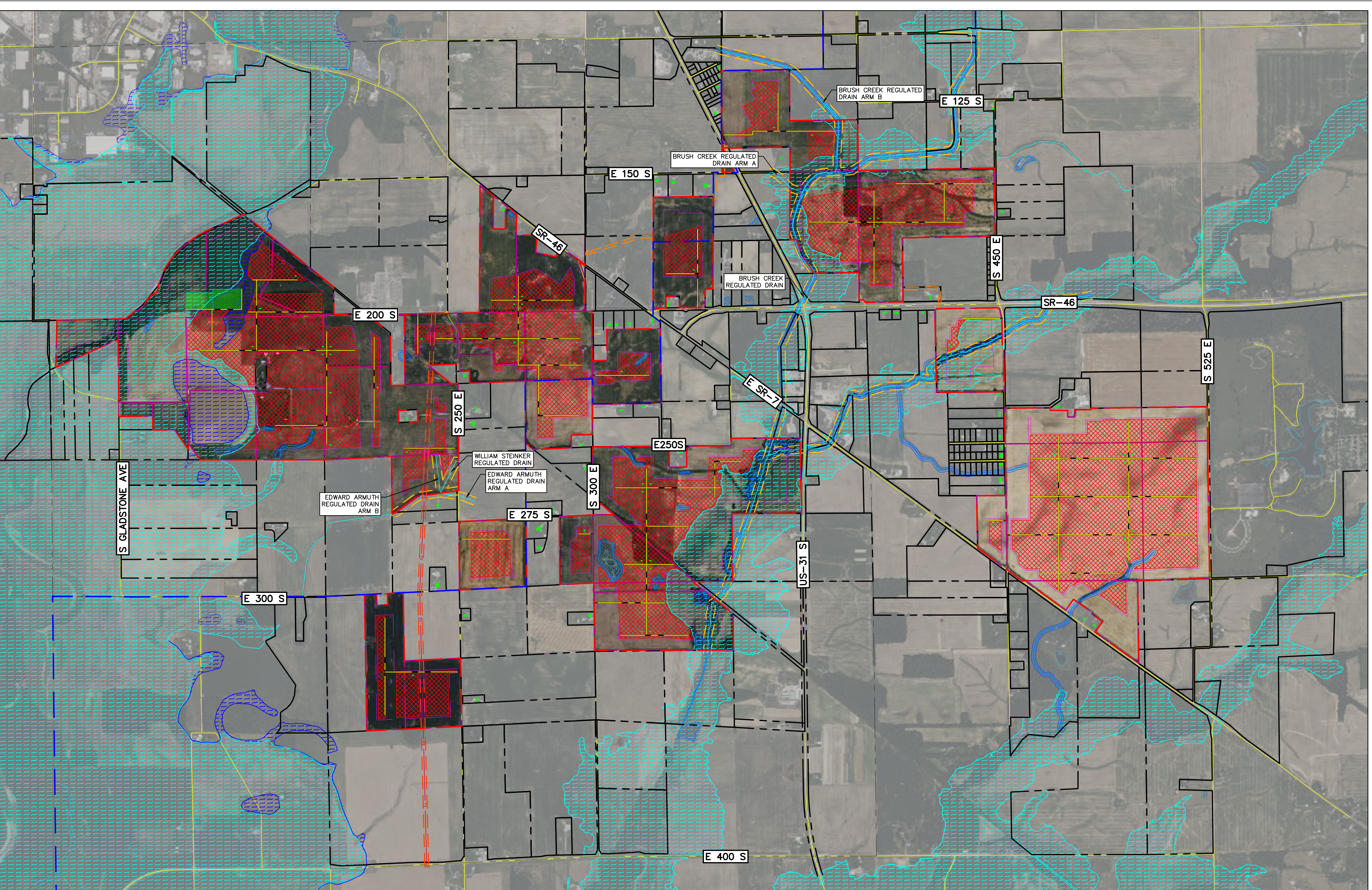


Drawing name: K:\IND_LBA\168994001_samsung_bartholomew_solar\2 design\CADD\enrich\zoning Site Plan\Carina_Proposed Conditions.dwg C:\O Overall Proposed Conditions
 This document, together with the concepts and designs presented herein, is intended only for the specific purpose and client for which it was prepared. Reuse of any information contained herein, in any form or by any means, without the prior written authorization and approval by Kimley-Horn and Associates, Inc. shall be without liability to Kimley-Horn and Associates, Inc. by Alan Shahu.



SITE DATA TABLE

DEVELOPER	CARINA SOLAR, LLC
OWNERS OF RECORD	ARNHOLT BROTHERS, LLC / ARNHOLT, RONALD B. / CRIDER, BRENT J. / DAILY, GREGORY W. / ELLER, GAYLE L. / FORSTER D. LYNN, (1/2%) & D. LYNN FORSTER, TRUSTEE OF THE ELIZABETH S FORSTER TRUST (1/4%) & FRANK C FORSTER TRUST (1/4%) / NANCY J WHIPKER, LIFE TENANT, STACI J GOODWIN, REMAINDERMAN, AS EQUAL TENANTS-IN-COMMON / HACKMAN, JOHN & BARBARA / HOELTKE, LARRY & MARRY JANE / LANDMARK FARMS & LIVESTOCK LLC, KRISTIN A WHITTINGTON, MANAGER / MARK & JANA FISCHER FARMS LLC MARK FISCHER, GP / NIEMOLLER, JOHN DALE & CYNTHIA DAWN / NIEMOLLER, MARK R. / ROBERT C. NIEMOLLER, AN UNDIVIDED 1/8 INTEREST AND DELORES L NIEMOLLER, AN UNDIVIDED 1/8 INTEREST AND SUSAN J. SCALES, AN UNDIVIDED 1/8 INTEREST AND MARK R. NIEMOLLER, AN UNDIVIDED 1/8 INTEREST AND ROSS W. NIEMOLLER, AN UNDIVIDED 1/8 INTEREST AND JOHN D. NIEMOLLER, AN UNDIVIDED 1/8 INTEREST / SEFCO, BRYAN S. / SHUFF, MICHAEL R. / THE JOHN WILLIAM STEINKER AND LUCRETIA ANNE STEINKER REVOCABLE LIVING TRUST, DATED AUGUST 14, 2020 / THE LORETTA K. VINSON REVOCABLE TRUST DATED AUGUST 21, 2015 DAVID BONNELL - LAND MANAGER / ROUTE 3, LLC / DWIGHT DAVID SMITH AND JANET S. SMITH, HUSBAND AND WIFE / HACKMAN'S FARM MARKET & GREENHOUSE LLC (EASEMENT) / PAGE KERRY W (EASEMENT) / ARNHOLT RONALD & TERESA (EASEMENT)
PARCEL DATA	03-86-05-000-000.200-004, 03-86-05-000-000.201-004, 03-86-32-000-000.702-004, 03-86-03-000-002.300-004, 03-86-04-000-000.200-004, 03-86-10-000-000.500-018, 03-86-11-000-000.101-018, 03-86-01-000-000.800-017, 03-86-01-000-000.803-017, 03-86-02-000-000.100-004, 03-86-02-000-000.102-004, 03-86-02-000-001.200-004, 03-86-02-000-000.200-004, 03-86-02-000-001.300-004, 03-86-35-000-001.400-004, 03-86-34-000-003.100-004, 03-86-09-000-000.500-018, 03-86-09-000-000.700-018, 03-86-10-000-000.400-018, 03-86-03-000-000.600-004, 03-86-04-000-001.500-004, 03-86-04-000-000.100-004, 03-86-33-000-003.400-004, 03-86-05-000-000.300-004, 03-86-03-000-002.500-004, 03-86-33-000-003.300-004, 03-86-32-000-000.801-004, 03-86-33-000-003.000-004, 03-86-04-000-000.700-004, 03-86-05-000-000.100-004, 03-86-32-000-000.800-004, 03-86-05-000-000.700-004, 03-86-04-000-001.100-004, 03-86-04-000-000.402-004, 03-86-04-000-000.800-004, 03-86-04-000-000.801-004, 03-86-05-000-000.202-004, 03-86-05-000-000.203-004, 03-86-34-000-000.400-004, 03-86-05-000-000.500-004, 03-86-04-000-000.400-004, 03-86-04-000-000.500-004, 03-86-34-000-002.000-004,
EASEMENT PARCELS	03-86-34-000-001.704-004, 03-86-35-000-001.502-004 03-86-34-000-002.300-004
ZONING JURISDICTION	BARTHOLOMEW COUNTY
EXISTING ZONING	AGRICULTURAL
PROPOSED ZONING	AGRICULTURAL
PROPOSED USE	SOLAR FARM, UTILITY SCALE
LOT AREA	1,886 ± A.C.
PROJECT AREA	1,886 ± A.C.
DEVELOPABLE SOLAR AREA	763 ± A.C.
ANTICIPATED CAPACITY	100.00 MEGAWATTS

SYSTEM DESCRIPTION

ESTIMATED SYSTEM SIZE (AC STC)	100.00 MW
ANTICIPATED INVERTERS, SUBJECT TO CHANGE	61
ANTICIPATED RACKING, SUBJECT TO CHANGE	40.0% GCR

- ### NOTES
- THE PURPOSE OF THIS PLAN IS FOR ZONING SITE PLAN REVIEW AND APPROVAL BY BARTHOLOMEW COUNTY TO CONSTRUCT A SOLAR FARM.
 - THIS PLAN WAS PRODUCED UTILIZING COUNTY MAP AND INFORMATION FROM MULTIPLE SOURCES, INCLUDING BARTHOLOMEW COUNTY AND GOOGLE IMAGERY.
 - THE SUBJECT PROPERTIES DOES NOT LIE WITHIN A SPECIAL FLOOD HAZARD AS SHOWN ON THE FLOOD INSURANCE RATE MAP PER THE WEBSITE, BUT NO PANELS ARE PUBLISHED BY THE FEDERAL EMERGENCY MANAGEMENT AGENCY (FEMA).
 - THE LOCATIONS OF PROPOSED IMPROVEMENTS, INCLUDING BUT NOT LIMITED TO: FENCING, SOLAR ARRAY RACKING, INVERTER/TRANSFORMER PADS, OVERHEAD POLES AND LINES, ETC., SHOWN ARE APPROXIMATE AND ARE SUBJECT TO MODIFICATION DUE TO SITE CONDITIONS, ADDITIONAL PERMITTING REQUIREMENTS, EQUIPMENT SPECIFICATIONS, AND/OR OTHER CONSTRAINTS.
 - PROJECT AREA, INCLUDING CONSTRUCTION STAGING AREAS, WILL BE CLEARED AND GRUBBED AS NECESSARY, RETAINING PRE-DEVELOPMENT DRAINAGE PATTERNS TO THE BEST EXTENT POSSIBLE. CONSTRUCTION STAGING AND AREAS SUBJECT TO RUTTING DURING CONSTRUCTION WILL BE TEMPORARILY STABILIZED WITH GRAVEL. SOIL CONDITIONS AND EQUIPMENT LOADS WILL DETERMINE FINAL DESIGN.
 - ALL DIMENSIONS SHOWN ARE AT 90 DEGREES UNLESS OTHERWISE NOTED.
 - CONTRACTOR SHALL CALL AT LEAST 72 HOURS PRIOR TO BEGINNING CONSTRUCTION OR EXCAVATION TO HAVE EXISTING UTILITIES LOCATED. ADDITIONALLY, CONTRACTOR SHALL CONTACT ANY LOCAL UTILITIES THAT PROVIDE THEIR OWN LOCATOR SERVICES.
 - CONTRACTOR SHALL MAINTAIN ACCESS AND UTILITY SERVICES TO ANY REMAINING BUILDING(S) OR ADJACENT BUILDING(S) THROUGHOUT THE DEMOLITION AND CONSTRUCTION PHASES. EXISTING IMPROVEMENTS DAMAGED DURING CONSTRUCTION SHALL BE REPLACED/RESTORED TO THE SATISFACTION OF THE OWNER BY THE CONTRACTOR RESPONSIBLE FOR THE DAMAGE.
 - THE CONTRACTOR SHALL BE FULLY RESPONSIBLE TO PROVIDE SIGNS, BARRICADES, WARNING LIGHTS, GUARD RAILS, AND EMPLOY FLAGGERS AS NECESSARY WHEN CONSTRUCTION ENDANGERS EITHER VEHICULAR OR PEDESTRIAN TRAFFIC. THESE DEVICES SHALL REMAIN IN PLACE UNTIL THE TRAFFIC MAY PROCEED NORMALLY AGAIN.
 - SITE WILL HAVE NO DEDICATIONS FOR OPEN SPACE, NATURAL AREA, HISTORIC BUILDING(S)/STRUCTURE(S), OR STORMWATER MANAGEMENT FACILITIES.
 - SITE WILL NOT INCLUDE WATER SOURCE OR SEWAGE DISPOSAL.
 - STORMWATER MANAGEMENT FACILITIES TO BE PROVIDED AS REQUIRED BY COUNTY AND/OR NATIONAL POLLUTANT DISCHARGE ELIMINATION SYSTEM (NPDES) PERMITTING. REQUIREMENTS TO BE DETERMINED DURING FINAL ENGINEERING.
 - SOLAR PANELS WILL BE DESIGNED WITH ANTI-REFLECTIVE COATING TO MINIMIZE GLARE.
 - COLLECTION LINES WITHIN THE SOLAR FARM WILL BE LOCATED AND MAINTAINED UNDERGROUND.
 - THERE SHALL BE NO EXTERIOR LIGHTING.



LEGEND

	PROPERTY LINE PER ALTA SURVEY
	PARTICIPATING PROPERTY LINE PER ALTA SURVEY
	SETBACK PER COUNTY ORDINANCE
	PROJECT AREA
	PROPOSED USE EASEMENT
	WETLAND REGULATED PER ALTA SURVEY
	WETLAND BUFFER
	100-YR FEMA FLOODPLAIN PER IDNR
	500-YR FEMA FLOODPLAIN PER IDNR
	REGULATED DRAIN PER ALTA SURVEY
	PR. SOLAR ARRAY AREA
	CITY OF COLUMBUS CORPORATE BOUNDARY
	CITY OF COLUMBUS EXTRA JURISDICTIONAL BOUNDARY
	PR. 16' WIDE GRAVEL ACCESS ROAD
	PR. 16' WIDE PAVED ACCESS ROAD
	EXISTING HOUSE (NON-PARTICIPATING)
	PR. INVERTER
	EX. PUBLIC ROAD CENTERLINE
	EX. TEXAS EASTERN PIPELINE PER ALTA SURVEY
	EX. PIPELINE EASEMENT PER ALTA SURVEY
	EX. REGULATED DRAIN R.O.W.

SAMSUNG C&T

© 2024 KIMLEY-HORN AND ASSOCIATES, INC.
500 E. 96TH STREET, SUITE 300
INDIANAPOLIS, IN 46240 (317) 218-9560
WWW.KIMLEY-HORN.COM

REVISIONS	No.	DATE

OVERALL PROPOSED CONDITIONS

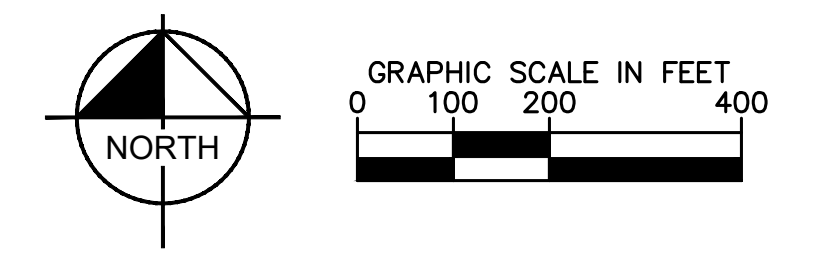
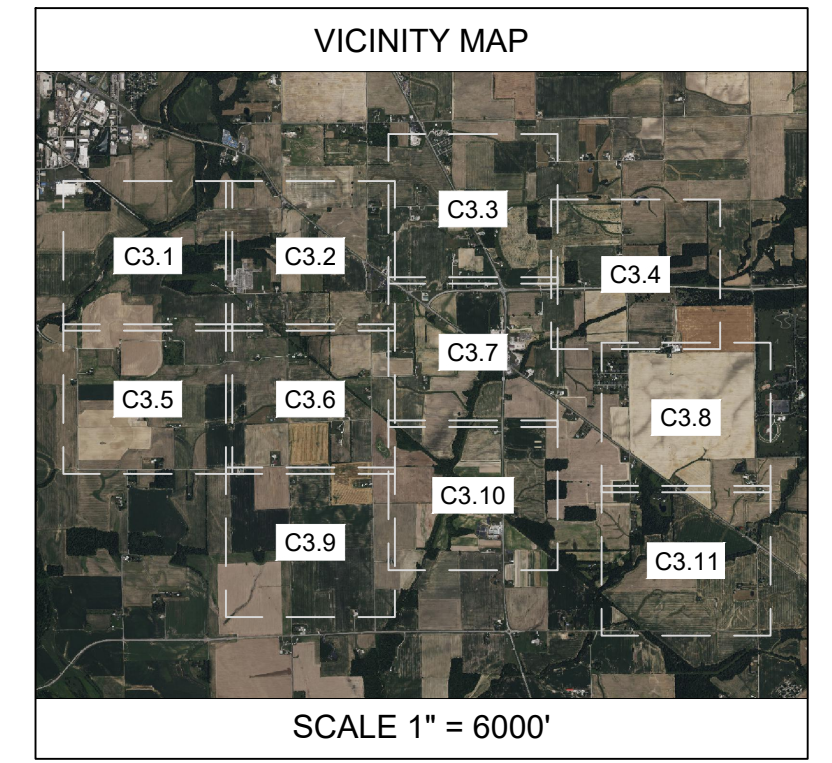
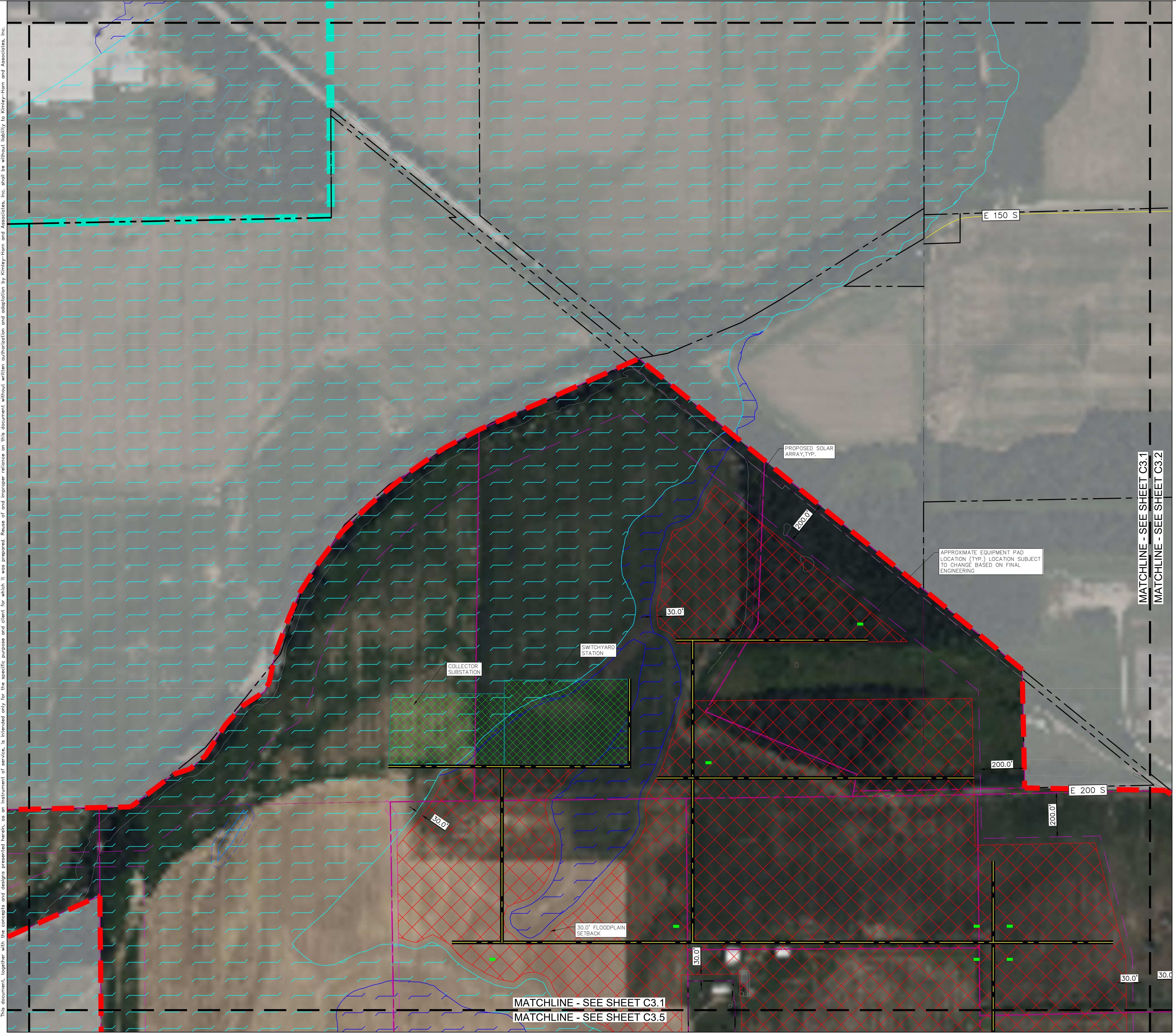
CARINA SOLAR, LLC
COLUMBUS (BARTHOLOMEW COUNTY), IN

KHA PROJECT
168994001
DATE
12/11/2023
SCALE AS SHOWN
DESIGNED BY AS
DRAWN BY BS
CHECKED BY LS

SHEET NUMBER

C3.0

Drawing name: K:\IND_LDC\168994001_samsung_corpna_bartholomew_co\1\2_Design\CADD\Exhibits\Training_Site_Plan\Corpna_Proposed_Conditions.dwg C3.1 Proposed Conditions Feb 12, 2024 1:50pm by Adam Shehu
 This document, together with the concepts and designs presented herein, is intended only for the specific purpose and client for which it was prepared. Reuse or improper reliance on this document without written authorization and approval by Kimley-Horn and Associates, Inc. shall be without liability to Kimley-Horn and Associates, Inc.



LEGEND

	PROPERTY LINE PER ALTA SURVEY
	PARTICIPATING PROPERTY LINE PER ALTA SURVEY
	SETBACK PER COUNTY ORDINANCE
	PROJECT AREA
	PROPOSED UGE EASEMENT
	WETLAND REGULATED PER ALTA SURVEY
	WETLAND BUFFER
	100-YR FEMA FLOODPLAIN PER IDNR
	500-YR FEMA FLOODPLAIN PER IDNR
	REGULATED DRAIN PER ALTA SURVEY
	PR. SOLAR ARRAY AREA
	CITY OF COLUMBUS CORPORATE BOUNDARY
	CITY OF COLUMBUS EXTRA JURISDICTIONAL BOUNDARY
	PR. 16' WIDE GRAVEL ACCESS ROAD
	PR. 16' WIDE PAVED ACCESS ROAD
	EXISTING HOUSE (NON-PARTICIPATING)
	PR. INVERTER
	EX. PUBLIC ROAD CENTERLINE
	EX. TEXAS EASTERN PIPELINE PER ALTA SURVEY
	EX. PIPELINE EASEMENT PER ALTA SURVEY
	EX. REGULATED DRAIN R.O.W.

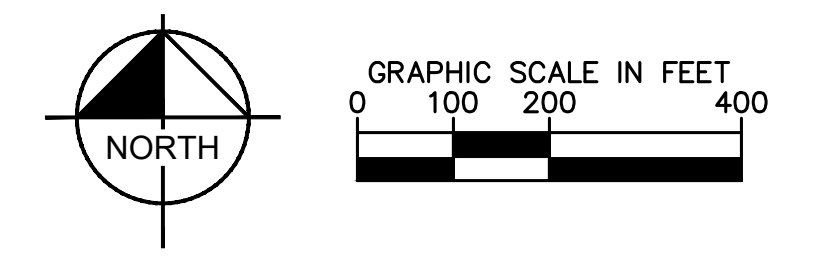
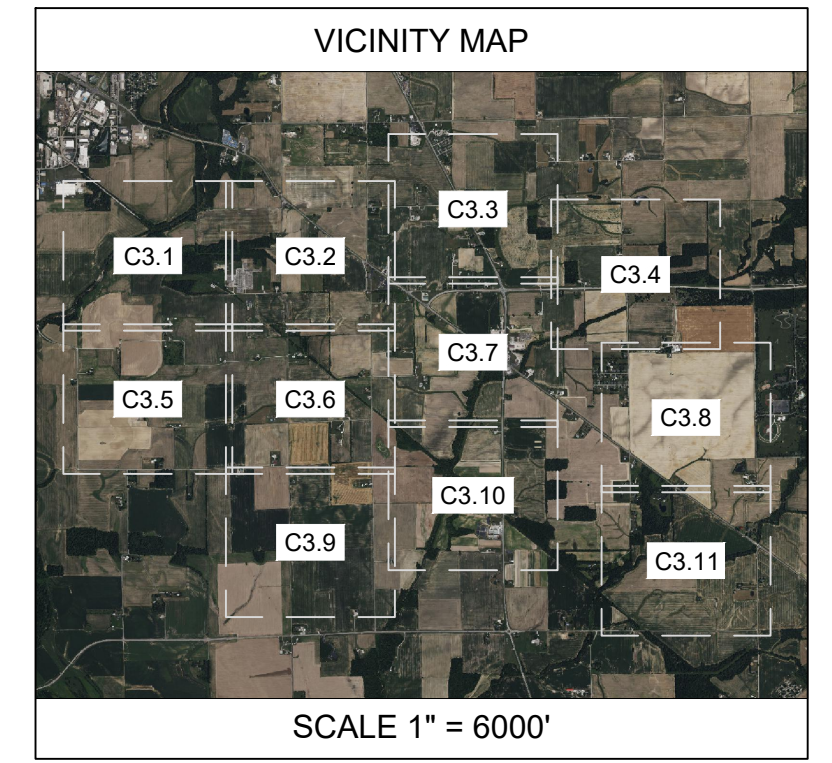
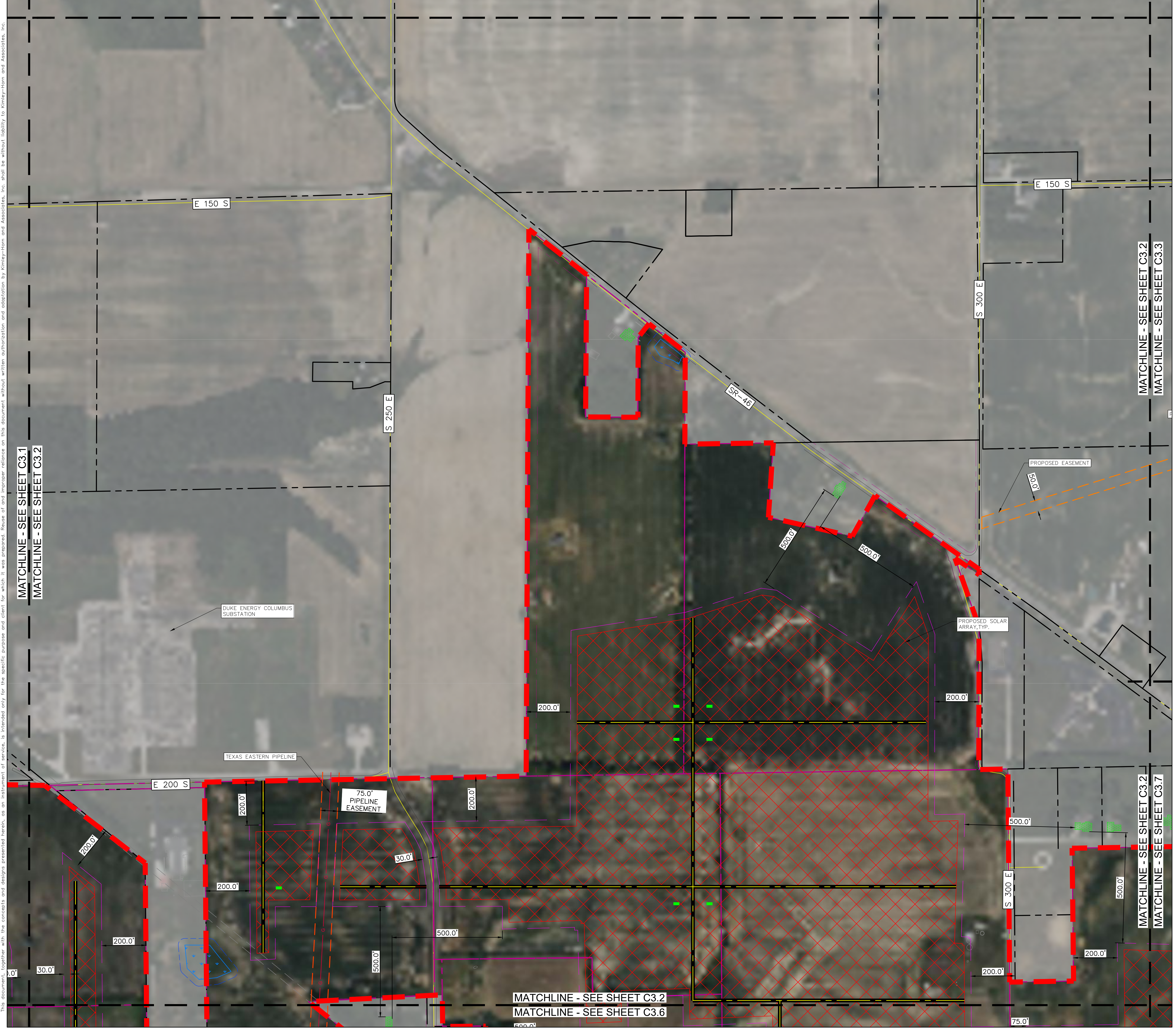
- ### NOTES
- BASED ON INFORMATION PROVIDED BY FEMA AND BARTHOLOMEW COUNTY, THERE ARE FLOOD PLAINS WITHIN THE PROJECT AREA.
 - WETLAND INFORMATION SHOWN ON THIS PLAN IS BASED OFF NWI GIS DATA PROVIDED BY USFWS
 - ON-SITE PARCEL LINES SHOWN ON THIS PLAN ARE BASED OFF THE ALTA LAND TITLE SURVEY BY ENCOMPASS SURVEYING, DATED 04/18/2023.
 - OFF-SITE PARCEL LINES SHOWN ON THIS PLAN ARE BASED OFF BARTHOLOMEW COUNTY GIS.
 - PROPERTY OWNER INFORMATION IS BASED OFF ALTA LAND TITLE SURVEY BY ENCOMPASS SURVEYING, DATED 04/18/2023 AND BARTHOLOMEW COUNTY GIS.
 - PROPOSED PV ARRAY FENCE NOT SHOWN FOR CLARITY. REFER TO SHEET C3.13 FOR PROPOSED PV ARRAY FENCE DETAIL.
 - REFER TO SHEET C3.12 FOR PROPOSED ACCESS DRIVE DETAILS.

MATCHLINE - SEE SHEET C3.1
 MATCHLINE - SEE SHEET C3.2

MATCHLINE - SEE SHEET C3.1
 MATCHLINE - SEE SHEET C3.5

		© 2024 KIMLEY-HORN AND ASSOCIATES, INC. 500 E. 96TH STREET, SUITE 300 INDIANAPOLIS, IN 46240 (317) 218-9560 WWW.KIMLEY-HORN.COM	PROPOSED CONDITIONS
Indiana Utilities Protection Service 		CARINA SOLAR, LLC COLUMBUS (BARTHOLOMEW COUNTY), IN	SHEET NUMBER C3.1
KHA PROJECT 168994001		DATE 12/11/2023	SCALE AS SHOWN
DESIGNED BY AS		DRAWN BY BS	CHECKED BY LS
REVISIONS No. _____ DATE _____ _____ _____		REVISIONS No. _____ DATE _____ _____ _____	

Drawing name: K:\IND_LDC\16894001_samsung_corpna_bartholomew_co.in\2_design\CADD\exhibits\Training Site Plan\Cenric_Proposed Conditions.dwg C3.2 Proposed Conditions Feb 12, 2024 1:56pm by Alan Shehu
 This document together with the concepts and designs presented herein, as an instrument of service, is intended only for the specific purpose and client for which it was prepared. Reuse or any improper reliance on this document without written authorization and adaptation by Kimley-Horn and Associates, Inc. shall be without liability to Kimley-Horn and Associates, Inc.




LEGEND

	PROPERTY LINE PER ALTA SURVEY
	PARTICIPATING PROPERTY LINE PER ALTA SURVEY
	SETBACK PER COUNTY ORDINANCE
	PROJECT AREA
	PROPOSED UGE EASEMENT
	WETLAND REGULATED PER ALTA SURVEY
	WETLAND BUFFER
	100-YR FEMA FLOODPLAIN PER IDNR
	500-YR FEMA FLOODPLAIN PER IDNR
	REGULATED DRAIN PER ALTA SURVEY
	PR. SOLAR ARRAY AREA
	CITY OF COLUMBUS CORPORATE BOUNDARY
	CITY OF COLUMBUS EXTRA JURISDICTIONAL BOUNDARY
	PR. 16' WIDE GRAVEL ACCESS ROAD
	PR. 16' WIDE PAVED ACCESS ROAD
	EXISTING HOUSE (NON-PARTICIPATING)
	PR. INVERTER
	EX. PUBLIC ROAD CENTERLINE
	EX. TEXAS EASTERN PIPELINE PER ALTA SURVEY
	EX. PIPELINE EASEMENT PER ALTA SURVEY
	EX. REGULATED DRAIN R.O.W.

- ### NOTES
- BASED ON INFORMATION PROVIDED BY FEMA AND BARTHOLOMEW COUNTY, THERE ARE FLOOD PLAINS WITHIN THE PROJECT AREA.
 - WETLAND INFORMATION SHOWN ON THIS PLAN IS BASED OFF NWI GIS DATA PROVIDED BY USFWS
 - ON-SITE PARCEL LINES SHOWN ON THIS PLAN ARE BASED OFF THE ALTA LAND TITLE SURVEY BY ENCOMPASS SURVEYING, DATED 04/18/2023.
 - OFF-SITE PARCEL LINES SHOWN ON THIS PLAN ARE BASED OFF BARTHOLOMEW COUNTY GIS.
 - PROPERTY OWNER INFORMATION IS BASED OFF ALTA LAND TITLE SURVEY BY ENCOMPASS SURVEYING, DATED 04/18/2023 AND BARTHOLOMEW COUNTY GIS.
 - PROPOSED PV ARRAY FENCE NOT SHOWN FOR CLARITY. REFER TO SHEET C3.13 FOR PROPOSED PV ARRAY FENCE DETAIL.
 - REFER TO SHEET C3.12 FOR PROPOSED ACCESS DRIVE DETAILS.



No.	REVISIONS	DATE



Kimley»»Horn
 © 2024 KIMLEY-HORN AND ASSOCIATES, INC.
 500 E. 96TH STREET, SUITE 300
 INDIANAPOLIS, IN 46240 (317) 218-9560
 WWW.KIMLEY-HORN.COM

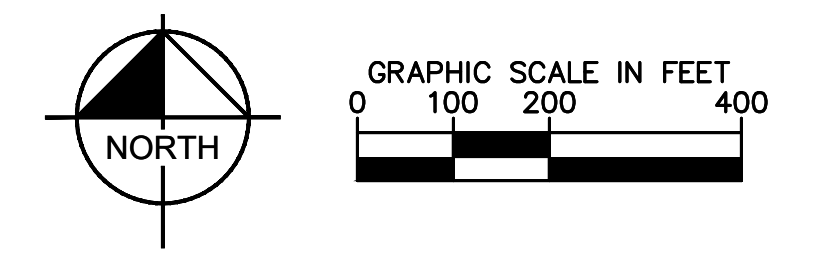
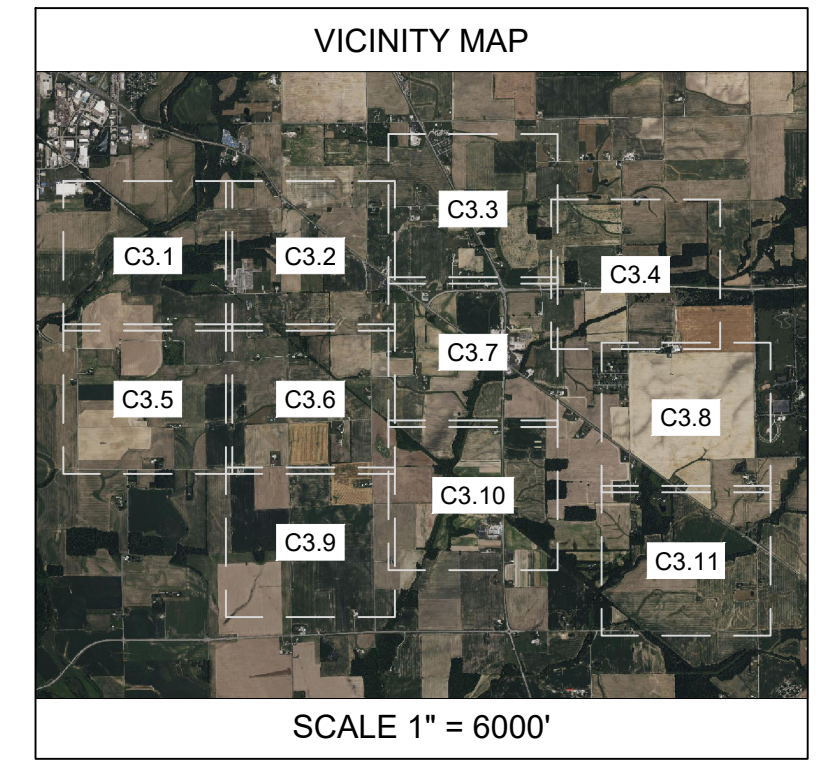
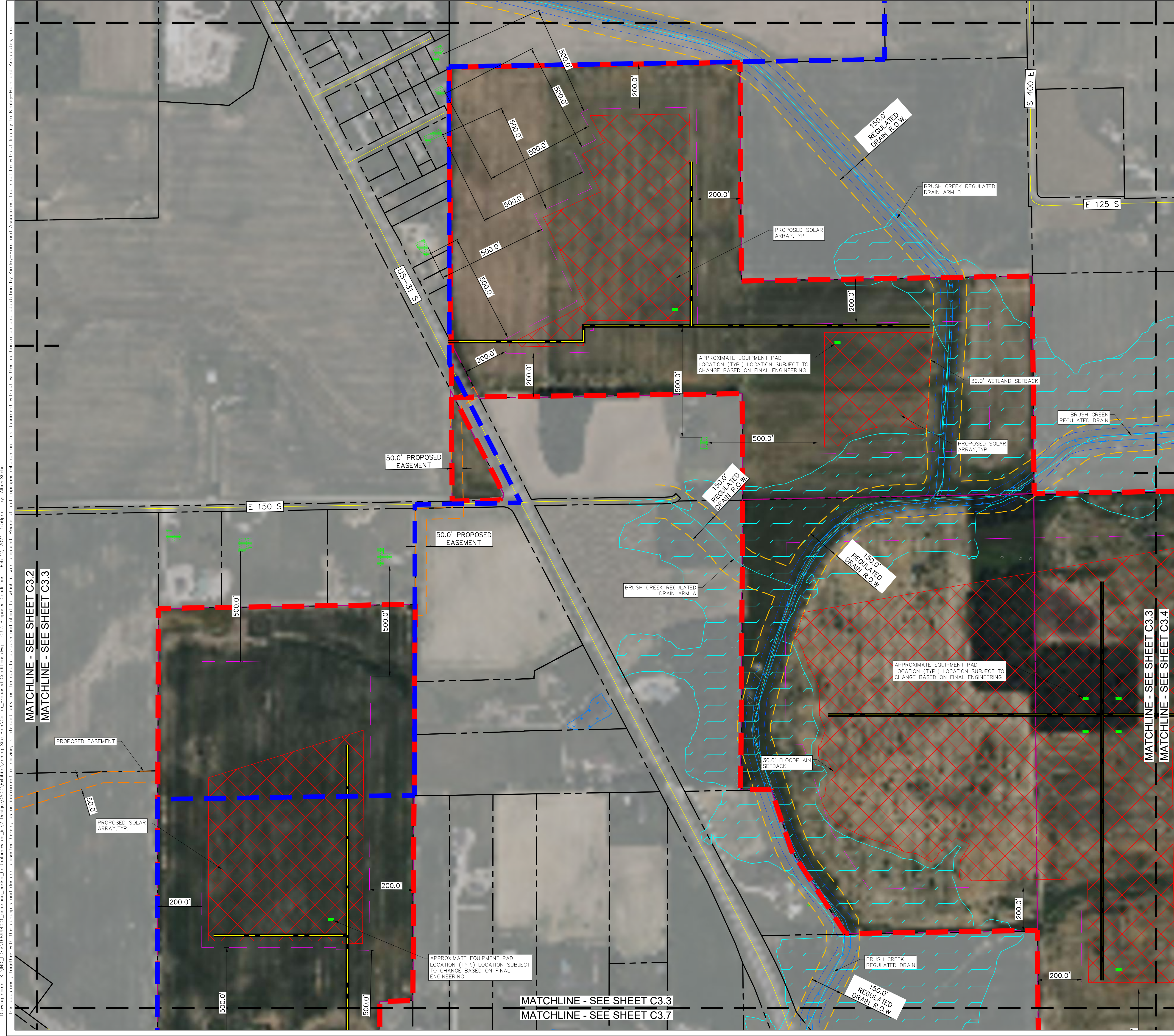
KHA PROJECT 16894001	DATE 12/11/2023	SCALE AS SHOWN	DESIGNED BY AS	DRAWN BY BS	CHECKED BY LS
-------------------------	--------------------	-------------------	-------------------	----------------	------------------

**PROPOSED
CONDITIONS**

**CARINA
SOLAR, LLC**
 COLUMBUS (BARTHOLOMEW COUNTY), IN

SHEET NUMBER
C3.2

Drawing name: K:\IND_LBA\16894001_samsung_carina_bartholomew_sub\2_Design\CADD\Enrich\Trim\Site Plan\Carina_Proposed Conditions.dwg C3.3 Proposed Conditions Feb 12, 2024 1:50pm by Alan Shehu
 This document, together with the concepts and designs presented herein, is intended only for the specific purpose and client for which it was prepared. Reuse or improper reliance on this document without written authorization and adaptation by Kimley-Horn and Associates, Inc. shall be without liability to Kimley-Horn and Associates, Inc.



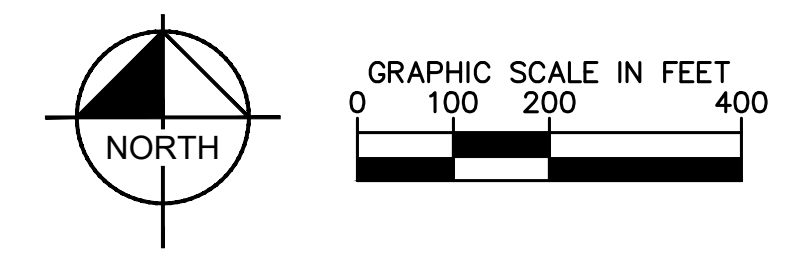
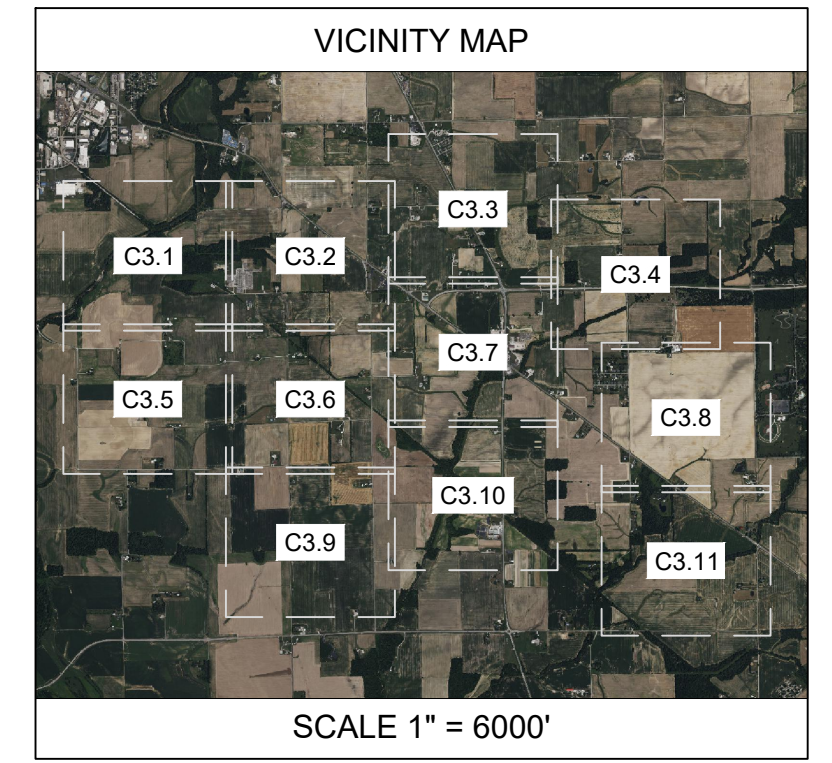
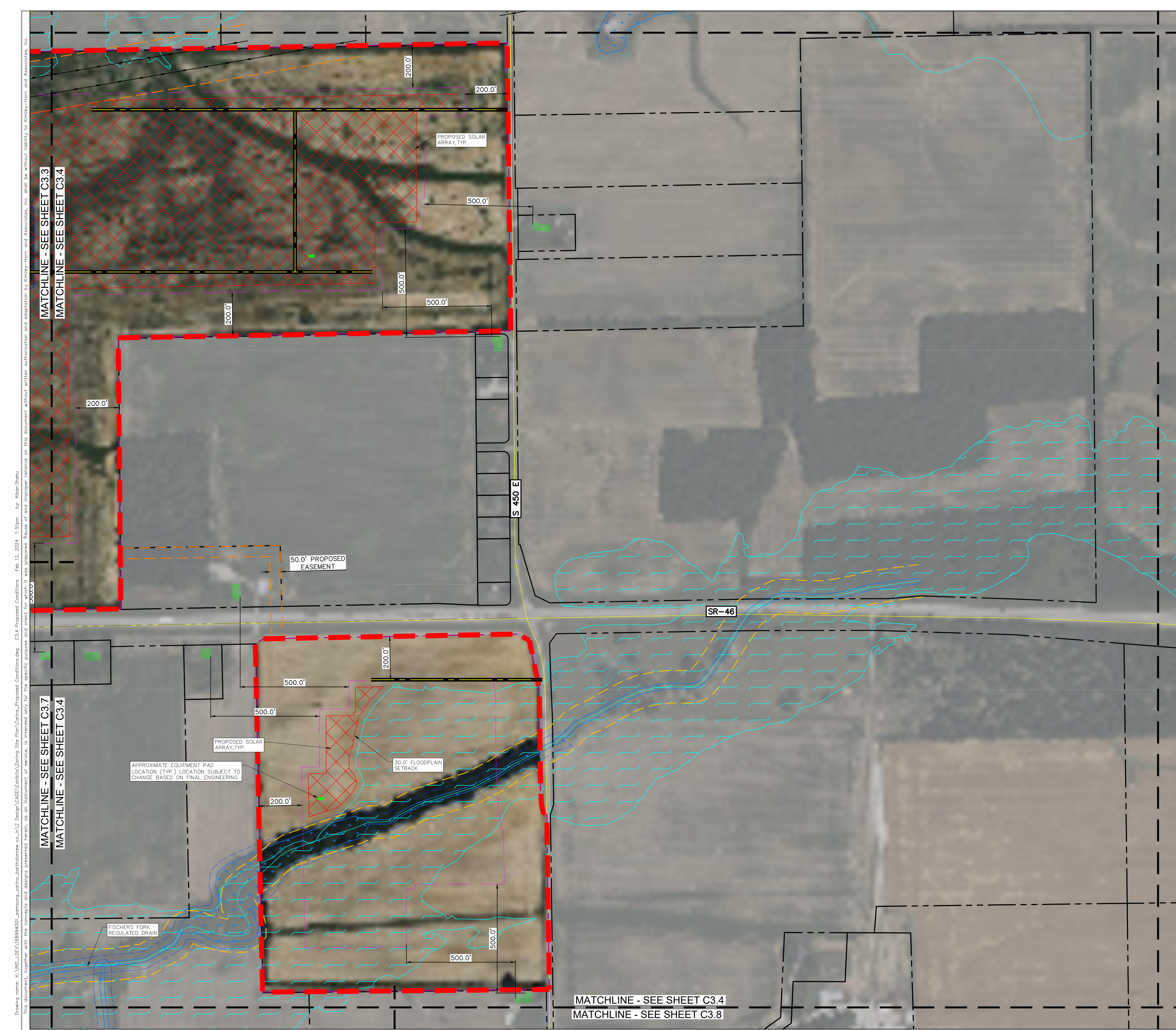
LEGEND

	PROPERTY LINE PER ALTA SURVEY
	PARTICIPATING PROPERTY LINE PER ALTA SURVEY
	SETBACK PER COUNTY ORDINANCE
	PROJECT AREA
	PROPOSED UGE EASEMENT
	WETLAND REGULATED PER ALTA SURVEY
	WETLAND BUFFER
	100-YR FEMA FLOODPLAIN PER IDNR
	500-YR FEMA FLOODPLAIN PER IDNR
	REGULATED DRAIN PER ALTA SURVEY
	PR. SOLAR ARRAY AREA
	CITY OF COLUMBUS CORPORATE BOUNDARY
	CITY OF COLUMBUS EXTRA JURISDICTIONAL BOUNDARY
	PR. 16' WIDE GRAVEL ACCESS ROAD
	PR. 16' WIDE PAVED ACCESS ROAD
	EXISTING HOUSE (NON-PARTICIPATING)
	PR. INVERTER
	EX. PUBLIC ROAD CENTERLINE
	EX. TEXAS EASTERN PIPELINE PER ALTA SURVEY
	EX. PIPELINE EASEMENT PER ALTA SURVEY
	EX. REGULATED DRAIN R.O.W.

- ### NOTES
- BASED ON INFORMATION PROVIDED BY FEMA AND BARTHOLOMEW COUNTY, THERE ARE FLOOD PLAINS WITHIN THE PROJECT AREA.
 - WETLAND INFORMATION SHOWN ON THIS PLAN IS BASED OFF NWI GIS DATA PROVIDED BY USFWS
 - ON-SITE PARCEL LINES SHOWN ON THIS PLAN ARE BASED OFF THE ALTA LAND TITLE SURVEY BY ENCOMPASS SURVEYING, DATED 04/18/2023.
 - OFF-SITE PARCEL LINES SHOWN ON THIS PLAN ARE BASED OFF BARTHOLOMEW COUNTY GIS.
 - PROPERTY OWNER INFORMATION IS BASED OFF ALTA LAND TITLE SURVEY BY ENCOMPASS SURVEYING, DATED 04/18/2023 AND BARTHOLOMEW COUNTY GIS.
 - PROPOSED PV ARRAY FENCE NOT SHOWN FOR CLARITY. REFER TO SHEET C3.13 FOR PROPOSED PV ARRAY FENCE DETAIL.
 - REFER TO SHEET C3.12 FOR PROPOSED ACCESS DRIVE DETAILS.

		REVISIONS No. _____ DATE _____ _____ _____	
		REVISOR PER PLANNING COMMENTS 02/12/24 REVISOR PER PLANNING COMMENTS 01/04/24	
		© 2024 KIMLEY-HORN AND ASSOCIATES, INC. 500 E. 96TH STREET, SUITE 300 INDIANAPOLIS, IN 46240 (317) 218-9560 WWW.KIMLEY-HORN.COM	
		PROJECT: KIA-PROJECT 16894001 DATE: 12/11/2023 SCALE: AS SHOWN DESIGNED BY: AS DRAWN BY: BS CHECKED BY: LS	
PROPOSED CONDITIONS		CARINA SOLAR, LLC COLUMBUS (BARTHOLOMEW COUNTY), IN	
		SHEET NUMBER C3.3	





LEGEND	
	PROPERTY LINE PER ALTA SURVEY
	PARTICIPATING PROPERTY LINE PER ALTA SURVEY
	SETBACK PER COUNTY ORDINANCE
	PROJECT AREA
	PROPOSED UGE EASEMENT
	WETLAND REGULATED PER ALTA SURVEY
	WETLAND BUFFER
	100-YR FEMA FLOODPLAIN PER IDNR
	500-YR FEMA FLOODPLAIN PER IDNR
	REGULATED DRAIN PER ALTA SURVEY
	PR. SOLAR ARRAY AREA
	CITY OF COLUMBUS CORPORATE BOUNDARY
	CITY OF COLUMBUS EXTRA JURISDICTIONAL BOUNDARY
	PR. 16' WIDE GRAVEL ACCESS ROAD
	PR. 16' WIDE PAVED ACCESS ROAD
	EXISTING HOUSE (NON-PARTICIPATING)
	PR. INVERTER
	EX. PUBLIC ROAD CENTERLINE
	EX. TEXAS EASTERN PIPELINE PER ALTA SURVEY
	EX. PIPELINE EASEMENT PER ALTA SURVEY
	EX. REGULATED DRAIN R.O.W.

- NOTES**
- BASED ON INFORMATION PROVIDED BY FEMA AND BARTHOLOMEW COUNTY, THERE ARE FLOOD PLAINS WITHIN THE PROJECT AREA.
 - WETLAND INFORMATION SHOWN ON THIS PLAN IS BASED OFF NWI GIS DATA PROVIDED BY USFWS
 - ON-SITE PARCEL LINES SHOWN ON THIS PLAN ARE BASED OFF THE ALTA LAND TITLE SURVEY BY ENCOMPASS SURVEYING, DATED 04/18/2023.
 - OFF-SITE PARCEL LINES SHOWN ON THIS PLAN ARE BASED OFF BARTHOLOMEW COUNTY GIS.
 - PROPERTY OWNER INFORMATION IS BASED OFF ALTA LAND TITLE SURVEY BY ENCOMPASS SURVEYING, DATED 04/18/2023 AND BARTHOLOMEW COUNTY GIS.
 - PROPOSED PV ARRAY FENCE NOT SHOWN FOR CLARITY. REFER TO SHEET C3.13 FOR PROPOSED PV ARRAY FENCE DETAIL.
 - REFER TO SHEET C3.12 FOR PROPOSED ACCESS DRIVE DETAILS.

KHA PROJECT: 168994001
DATE: 12/11/2023
SCALE: AS SHOWN
DESIGNED BY: AS
DRAWN BY: BS
CHECKED BY: LS

**PROPOSED
CONDITIONS**

CARINA
SOLAR, LLC
COLUMBUS (BARTHOLOMEW COUNTY), IN

SAMSUNG C&T

© 2024 KIMLEY-HORN AND ASSOCIATES, INC.
500 E. 96TH STREET, SUITE 300
INDIANAPOLIS, IN 46240 (317) 218-9560
WWW.KIMLEY-HORN.COM

REVISIONS

No.	DATE	REVISIONS

REVISED PER PLANNING COMMENTS 02/12/24

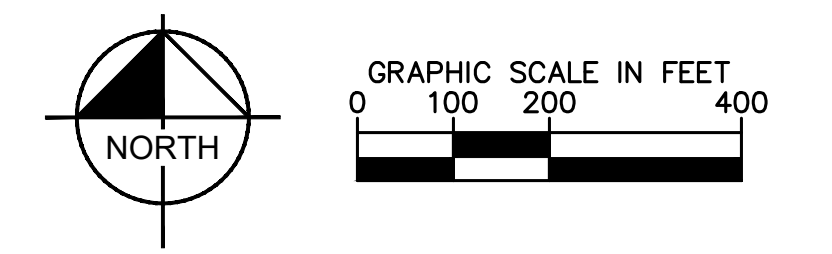
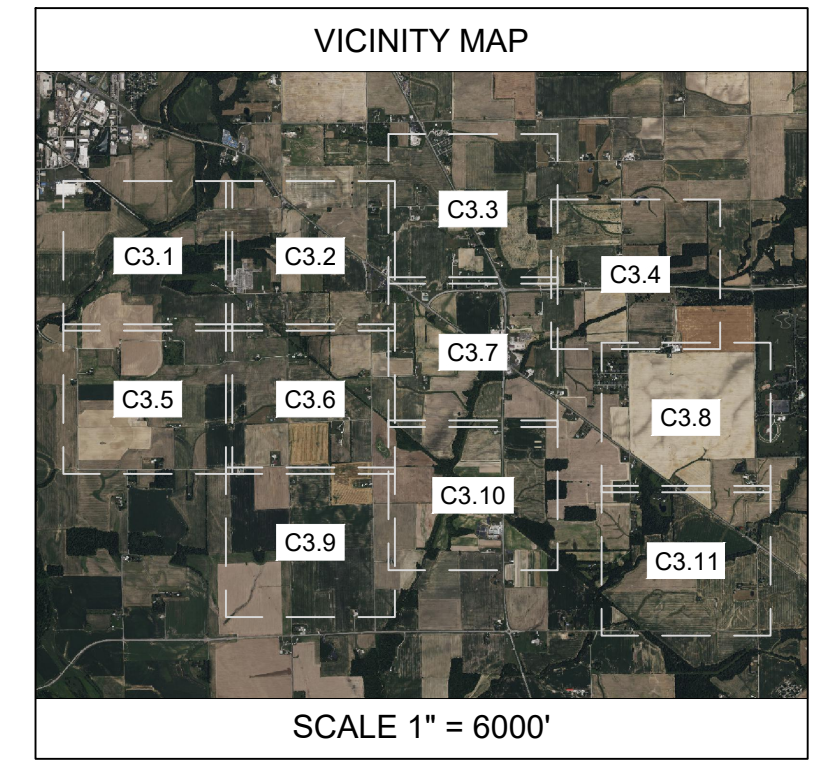
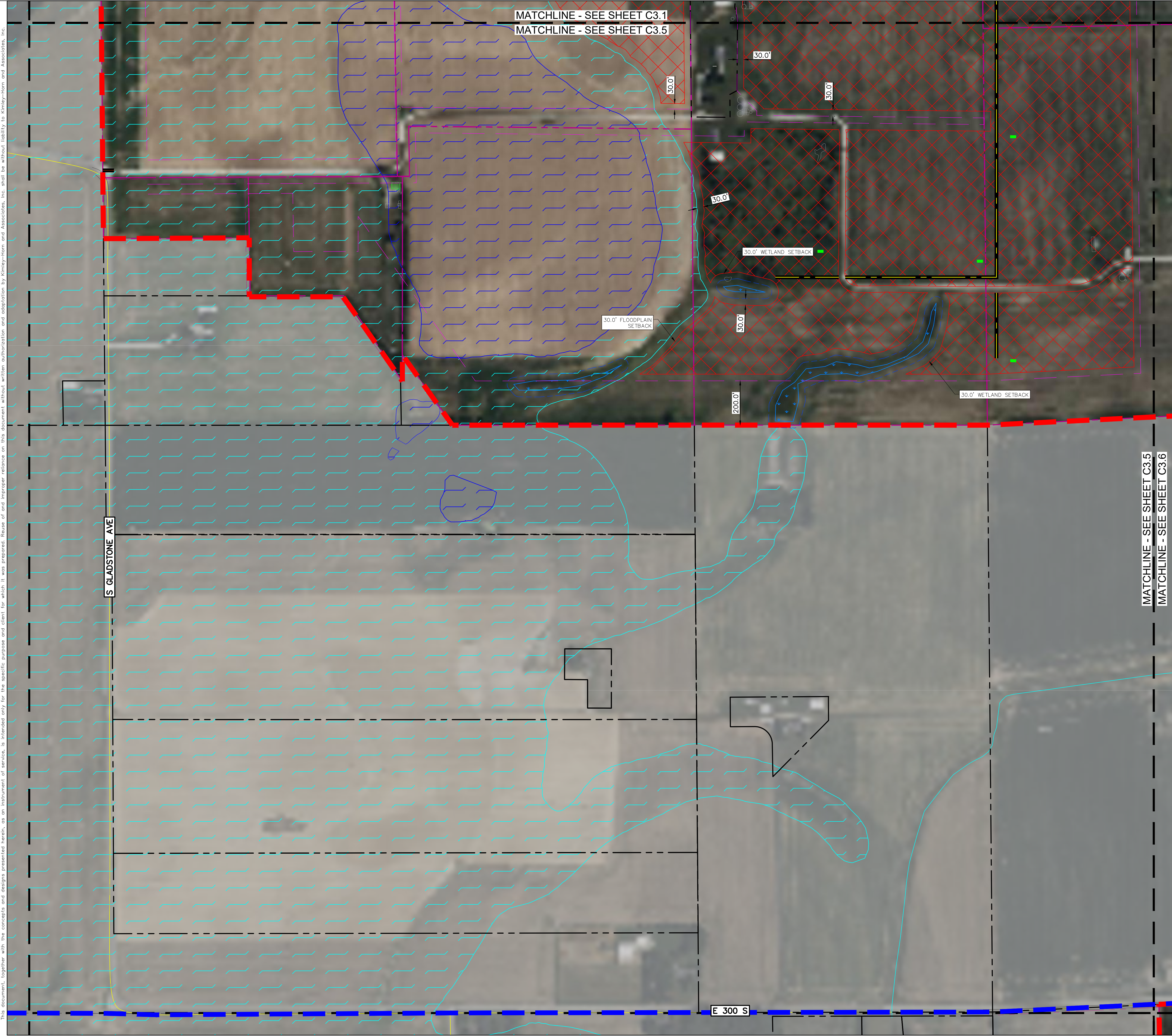
REVISED PER PLANNING COMMENTS 01/04/24

INDIANA UTILITIES PROTECTION SERVICE
Call 811
before you dig

SHEET NUMBER
C3.4

Drawing name: K:\IND_DEVA\168994001_samsung_cofms_bartholomew_co_in\2_design\CADD\Deliverables\Training_Site_Plan\Cofms_Proposed_Conditions.dwg C3.4 Proposed Conditions Feb 12, 2024 1:51pm by: Abim Shehu
 This document, together with the concepts and designs presented herein, is intended only for the specific purpose and client for whom it was prepared. Reuse or improper reliance on this document without written authorization and adaptation by Kimley-Horn and Associates, Inc. shall be without liability to Kimley-Horn and Associates, Inc.

Drawing name: K:\IND_DECA\168994001_samsung_corpna_bartholomew_co.in\2_design\CADD\exhibits\zoning\Site Plan\Cenric_Proposed Conditions.dwg C3.5 Proposed Conditions Feb 12, 2024 1:51pm by: Adam Shehu
 This document, together with the concepts and designs presented herein, is intended only for the specific purpose and client for which it was prepared. Reuse of and improper reliance on this document without written authorization and adaptation by Kimley-Horn and Associates, Inc. shall be without liability to Kimley-Horn and Associates, Inc.



LEGEND

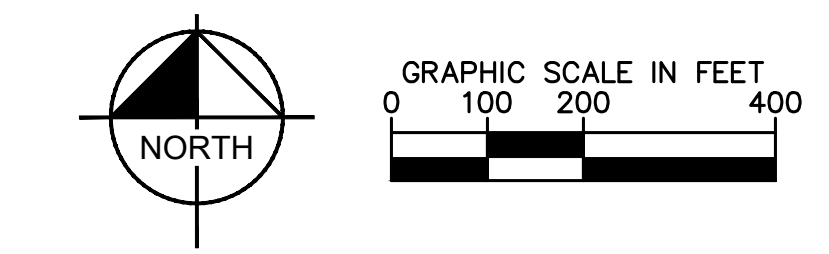
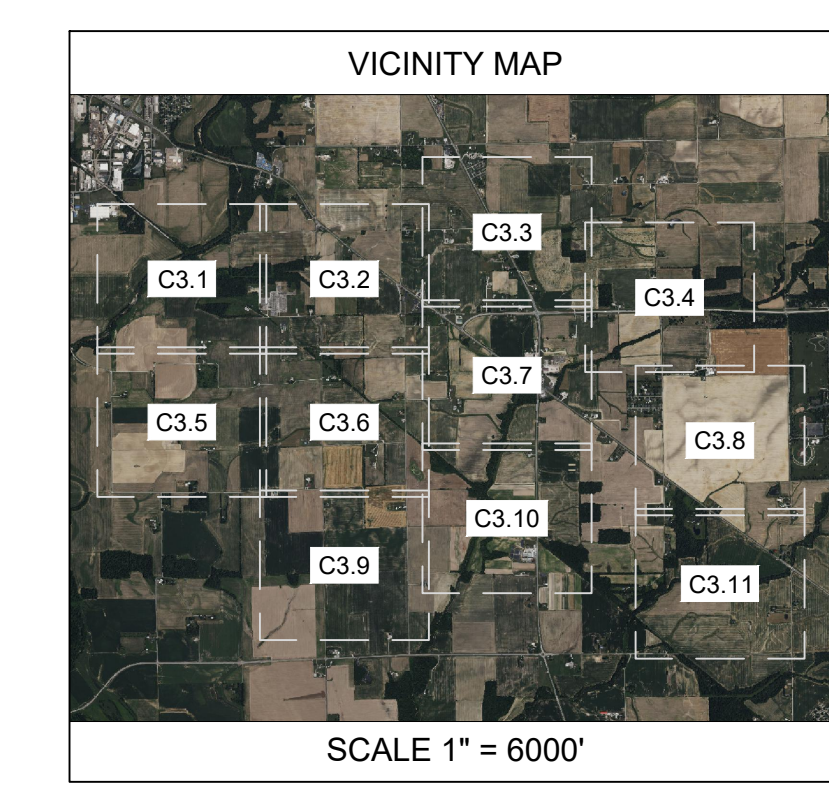
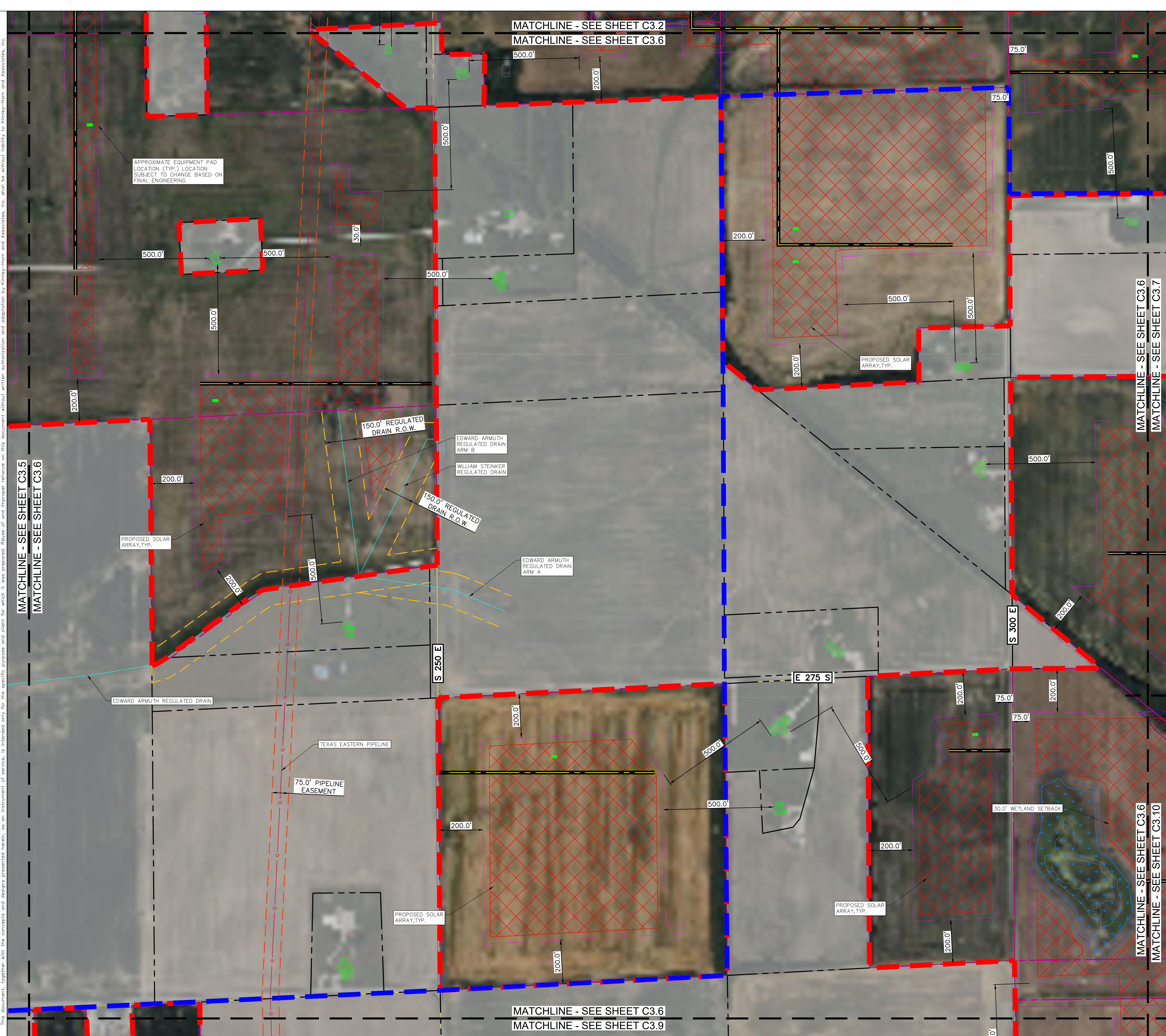
	PROPERTY LINE PER ALTA SURVEY
	PARTICIPATING PROPERTY LINE PER ALTA SURVEY
	SETBACK PER COUNTY ORDINANCE
	PROJECT AREA
	PROPOSED UGE EASEMENT
	WETLAND REGULATED PER ALTA SURVEY
	WETLAND BUFFER
	100-YR FEMA FLOODPLAIN PER IDNR
	500-YR FEMA FLOODPLAIN PER IDNR
	REGULATED DRAIN PER ALTA SURVEY
	PR. SOLAR ARRAY AREA
	CITY OF COLUMBUS CORPORATE BOUNDARY
	CITY OF COLUMBUS EXTRA JURISDICTIONAL BOUNDARY
	PR. 16' WIDE GRAVEL ACCESS ROAD
	PR. 16' WIDE PAVED ACCESS ROAD
	EXISTING HOUSE (NON-PARTICIPATING)
	PR. INVERTER
	EX. PUBLIC ROAD CENTERLINE
	EX. TEXAS EASTERN PIPELINE PER ALTA SURVEY
	EX. PIPELINE EASEMENT PER ALTA SURVEY
	EX. REGULATED DRAIN R.O.W.

- ### NOTES
1. BASED ON INFORMATION PROVIDED BY FEMA AND BARTHOLOMEW COUNTY, THERE ARE FLOOD PLAINS WITHIN THE PROJECT AREA.
 2. WETLAND INFORMATION SHOWN ON THIS PLAN IS BASED OFF NWI GIS DATA PROVIDED BY USFWS
 3. ON-SITE PARCEL LINES SHOWN ON THIS PLAN ARE BASED OFF THE ALTA LAND TITLE SURVEY BY ENCOMPASS SURVEYING, DATED 04/18/2023.
 4. OFF-SITE PARCEL LINES SHOWN ON THIS PLAN ARE BASED OFF BARTHOLOMEW COUNTY GIS.
 5. PROPERTY OWNER INFORMATION IS BASED OFF ALTA LAND TITLE SURVEY BY ENCOMPASS SURVEYING, DATED 04/18/2023 AND BARTHOLOMEW COUNTY GIS.
 6. PROPOSED PV ARRAY FENCE NOT SHOWN FOR CLARITY. REFER TO SHEET C3.13 FOR PROPOSED PV ARRAY FENCE DETAIL.
 7. REFER TO SHEET C3.12 FOR PROPOSED ACCESS DRIVE DETAILS.

		© 2024 KIMLEY-HORN AND ASSOCIATES, INC. 500 E. 96TH STREET, SUITE 300 INDIANAPOLIS, IN 46240 (317) 218-9560 WWW.KIMLEY-HORN.COM	<h2 style="margin: 0;">PROPOSED CONDITIONS</h2>
	CARINA SOLAR, LLC <small>COLUMBUS (BARTHOLOMEW COUNTY), IN</small>	KHA PROJECT 168994001	SHEET NUMBER <h2 style="margin: 0;">C3.5</h2>
		DATE 12/11/2023	DESIGNED BY AS
		SCALE AS SHOWN	DRAWN BY BS
		REVISIONS No. DATE	CHECKED BY LS



Drawing name: K:\IND_LOC\168994001_samsung_corpna_bartholomew_co\1\2 Design\CADD\Exhibits\Zoning_Site_Plan\C3.6_Proposed_Conditions.dwg C3.6 Proposed Conditions Feb 12, 2024 1:51pm by: Adam Sheru
 This document, together with the concepts and designs presented herein, is intended only for the specific purpose and client for which it was prepared. Reuse or improper reliance on this document without written authorization and adaptation by Kimley-Horn and Associates, Inc. shall be without liability to Kimley-Horn and Associates, Inc.




LEGEND

	PROPERTY LINE PER ALTA SURVEY
	PARTICIPATING PROPERTY LINE PER ALTA SURVEY
	SETBACK PER COUNTY ORDINANCE
	PROJECT AREA
	PROPOSED UGE EASEMENT
	WETLAND REGULATED PER ALTA SURVEY
	WETLAND BUFFER
	100-YR FEMA FLOODPLAIN PER IDNR
	500-YR FEMA FLOODPLAIN PER IDNR
	REGULATED DRAIN PER ALTA SURVEY
	PR. SOLAR ARRAY AREA
	CITY OF COLUMBUS CORPORATE BOUNDARY
	CITY OF COLUMBUS EXTRA JURISDICTIONAL BOUNDARY
	PR. 16' WIDE GRAVEL ACCESS ROAD
	PR. 16' WIDE PAVED ACCESS ROAD
	EXISTING HOUSE (NON-PARTICIPATING)
	PR. INVERTER
	EX. PUBLIC ROAD CENTERLINE
	EX. TEXAS EASTERN PIPELINE PER ALTA SURVEY
	EX. PIPELINE EASEMENT PER ALTA SURVEY
	EX. REGULATED DRAIN R.O.W.

- ### NOTES
- BASED ON INFORMATION PROVIDED BY FEMA AND BARTHOLOMEW COUNTY, THERE ARE FLOOD PLAINS WITHIN THE PROJECT AREA.
 - WETLAND INFORMATION SHOWN ON THIS PLAN IS BASED OFF NWI GIS DATA PROVIDED BY USFWS
 - ON-SITE PARCEL LINES SHOWN ON THIS PLAN ARE BASED OFF THE ALTA LAND TITLE SURVEY BY ENCOMPASS SURVEYING, DATED 04/18/2023.
 - OFF-SITE PARCEL LINES SHOWN ON THIS PLAN ARE BASED OFF BARTHOLOMEW COUNTY GIS.
 - PROPERTY OWNER INFORMATION IS BASED OFF ALTA LAND TITLE SURVEY BY ENCOMPASS SURVEYING, DATED 04/18/2023 AND BARTHOLOMEW COUNTY GIS.
 - PROPOSED PV ARRAY FENCE NOT SHOWN FOR CLARITY. REFER TO SHEET C3.13 FOR PROPOSED PV ARRAY FENCE DETAIL.
 - REFER TO SHEET C3.12 FOR PROPOSED ACCESS DRIVE DETAILS.

No.	REVISIONS	DATE



Kimley»Horn
 © 2024 KIMLEY-HORN AND ASSOCIATES, INC.
 500 E. 96TH STREET, SUITE 300
 INDIANAPOLIS, IN 46240 (317) 218-9560
 WWW.KIMLEY-HORN.COM

KHA PROJECT	168994001
DATE	12/11/2023
SCALE	AS SHOWN
DESIGNED BY	AS
DRAWN BY	BS
CHECKED BY	LS

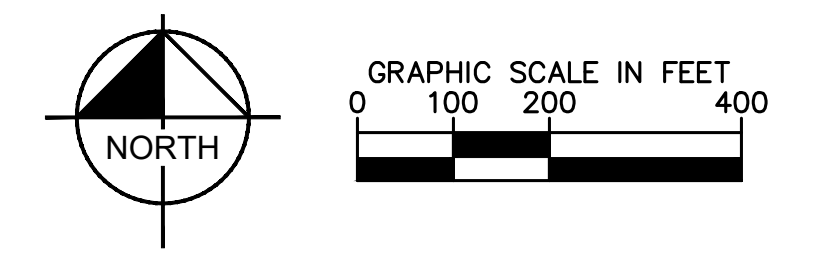
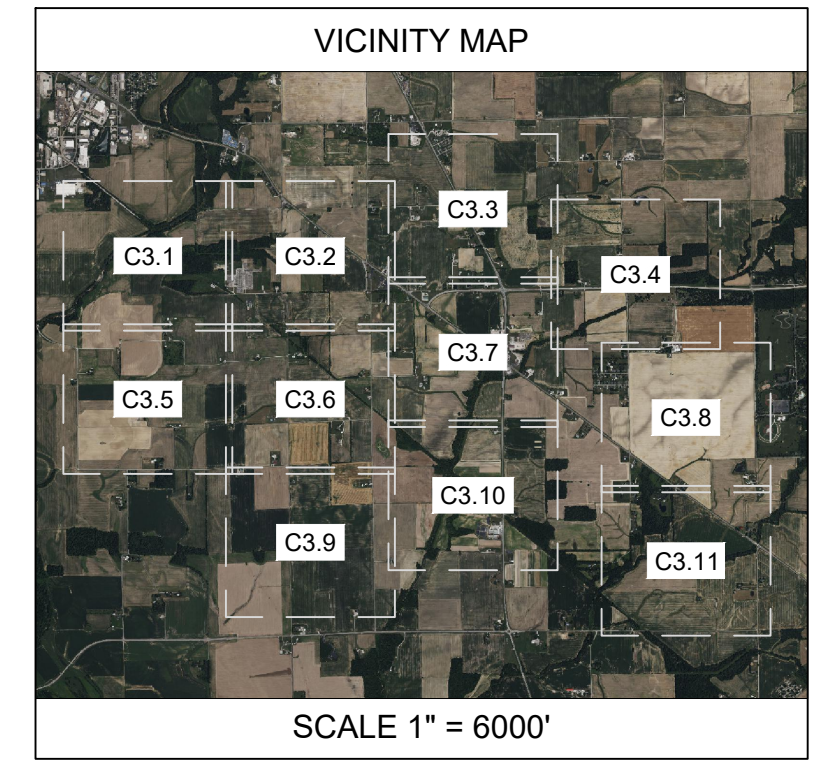
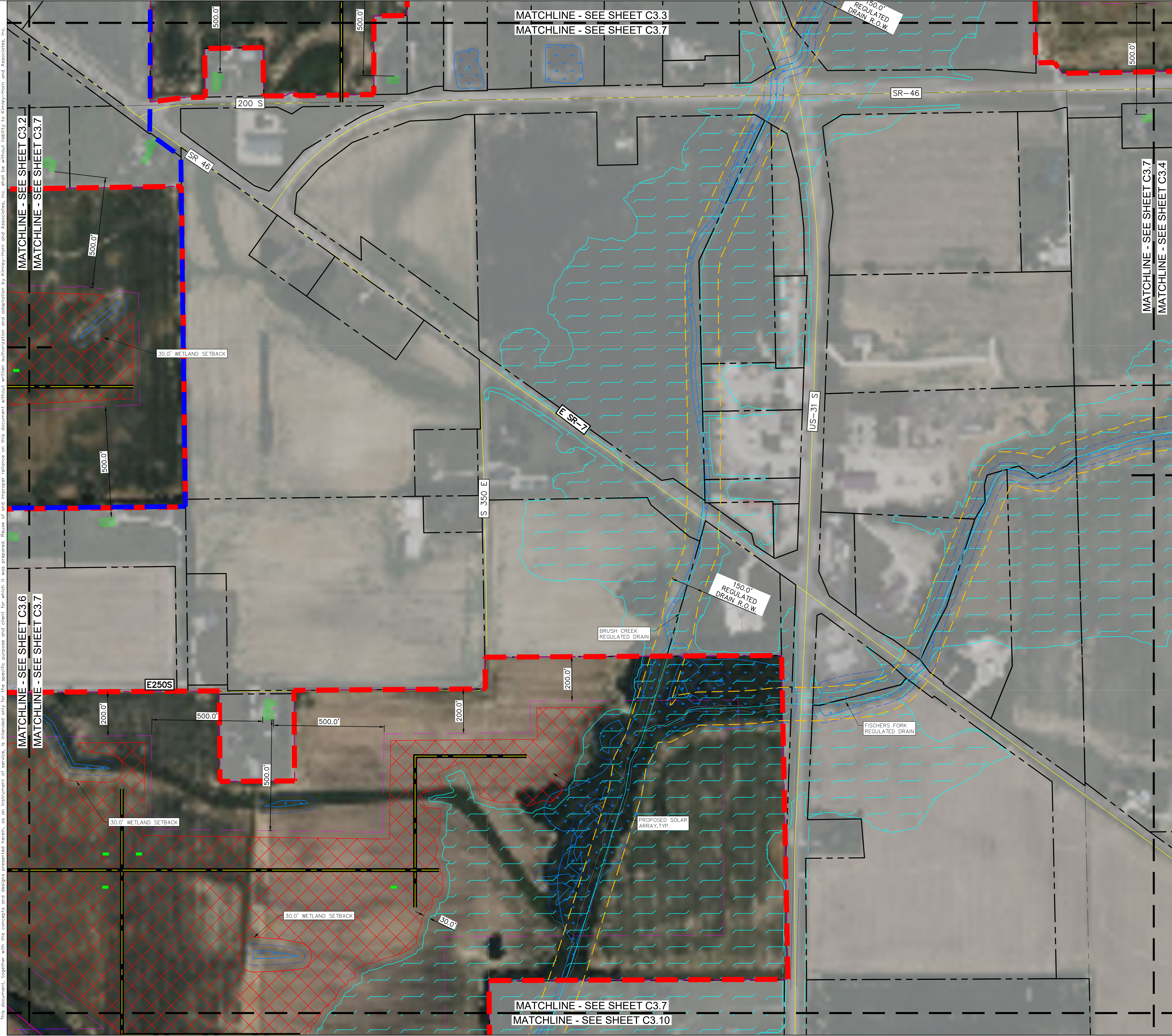
PROPOSED
 CONDITIONS

**CARINA
 SOLAR, LLC**
 COLUMBUS (BARTHOLOMEW COUNTY), IN

SHEET NUMBER
C3.6



Drawing name: K:\IND_LDC\168994001_samsung_carina_bartholomew_co\in\2_design\CADD\exhibits\zoning\Site Plan\Carrin_C Proposed Conditions.dwg C3.7 Proposed Conditions Feb 12, 2024 1:32pm by: Alan Shehu
 This document, together with the concepts and designs presented herein, is intended only for the specific purpose and client for which it was prepared. Reuse of any part of this document without written authorization and adaptation by Kimley-Horn and Associates, Inc. shall be without liability to Kimley-Horn and Associates, Inc.



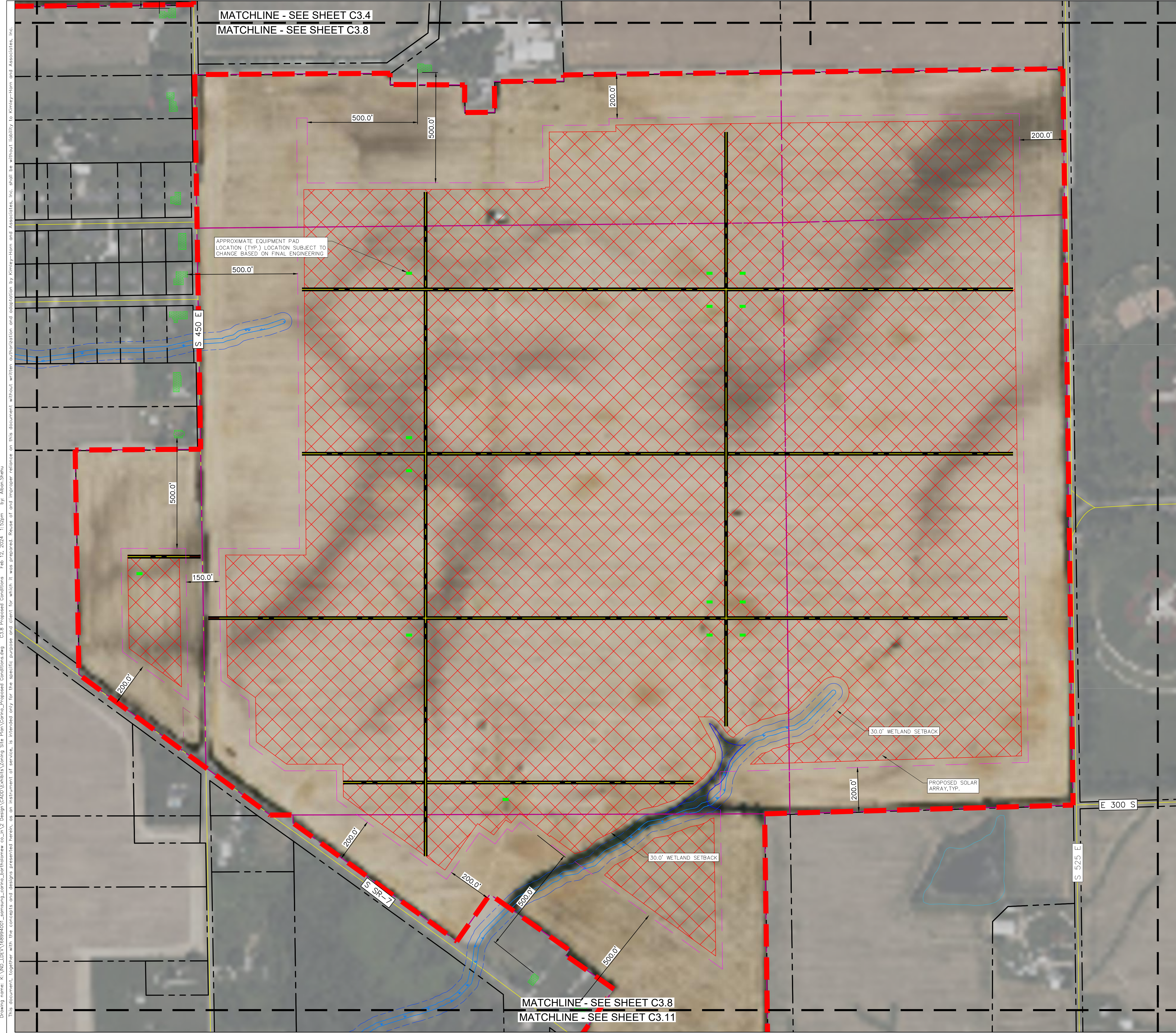
LEGEND

	PROPERTY LINE PER ALTA SURVEY
	PARTICIPATING PROPERTY LINE PER ALTA SURVEY
	SETBACK PER COUNTY ORDINANCE
	PROJECT AREA
	PROPOSED UGE EASEMENT
	WETLAND REGULATED PER ALTA SURVEY
	WETLAND BUFFER
	100-YR FEMA FLOODPLAIN PER IDNR
	500-YR FEMA FLOODPLAIN PER IDNR
	REGULATED DRAIN PER ALTA SURVEY
	PR. SOLAR ARRAY AREA
	CITY OF COLUMBUS CORPORATE BOUNDARY
	CITY OF COLUMBUS EXTRA JURISDICTIONAL BOUNDARY
	PR. 16' WIDE GRAVEL ACCESS ROAD
	PR. 16' WIDE PAVED ACCESS ROAD
	EXISTING HOUSE (NON-PARTICIPATING)
	PR. INVERTER
	EX. PUBLIC ROAD CENTERLINE
	EX. TEXAS EASTERN PIPELINE PER ALTA SURVEY
	EX. PIPELINE EASEMENT PER ALTA SURVEY
	EX. REGULATED DRAIN R.O.W.

- ### NOTES
1. BASED ON INFORMATION PROVIDED BY FEMA AND BARTHOLOMEW COUNTY, THERE ARE FLOOD PLAINS WITHIN THE PROJECT AREA.
 2. WETLAND INFORMATION SHOWN ON THIS PLAN IS BASED OFF NWI GIS DATA PROVIDED BY USFWS
 3. ON-SITE PARCEL LINES SHOWN ON THIS PLAN ARE BASED OFF THE ALTA LAND TITLE SURVEY BY ENCOMPASS SURVEYING, DATED 04/18/2023.
 4. OFF-SITE PARCEL LINES SHOWN ON THIS PLAN ARE BASED OFF BARTHOLOMEW COUNTY GIS.
 5. PROPERTY OWNER INFORMATION IS BASED OFF ALTA LAND TITLE SURVEY BY ENCOMPASS SURVEYING, DATED 04/18/2023 AND BARTHOLOMEW COUNTY GIS.
 6. PROPOSED PV ARRAY FENCE NOT SHOWN FOR CLARITY. REFER TO SHEET C3.13 FOR PROPOSED PV ARRAY FENCE DETAIL.
 7. REFER TO SHEET C3.12 FOR PROPOSED ACCESS DRIVE DETAILS.



		© 2024 KIMLEY-HORN AND ASSOCIATES, INC. 500 E. 96TH STREET, SUITE 300 INDIANAPOLIS, IN 46240 (317) 218-9560 WWW.KIMLEY-HORN.COM	PROPOSED CONDITIONS
CARINA SOLAR, LLC COLUMBUS (BARTHOLOMEW COUNTY), IN		SHEET NUMBER C3.7	REVISIONS No. DATE Δ REVISED PER PLANNING COMMENTS 02/12/24 Δ REVISED PER PLANNING COMMENTS 01/04/24

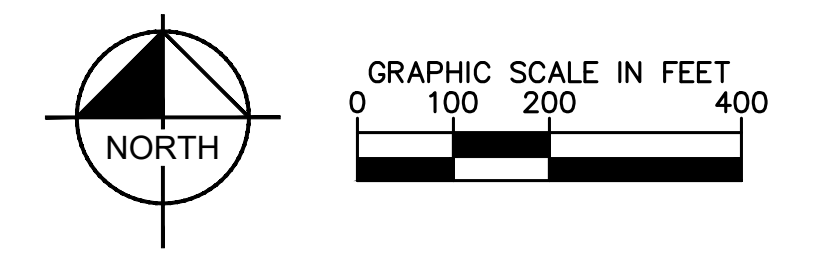
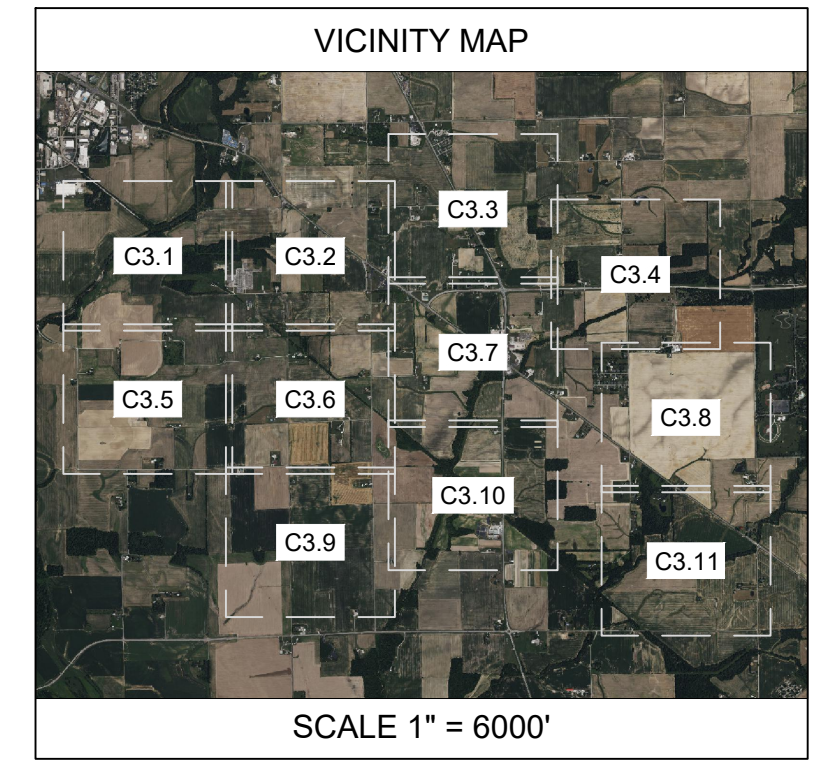


MATCHLINE - SEE SHEET C3.4
 MATCHLINE - SEE SHEET C3.8

APPROXIMATE EQUIPMENT PAD
 LOCATION (TYP.) LOCATION SUBJECT TO
 CHANGE BASED ON FINAL ENGINEERING

150.0'

MATCHLINE - SEE SHEET C3.8
 MATCHLINE - SEE SHEET C3.11



LEGEND

	PROPERTY LINE PER ALTA SURVEY
	PARTICIPATING PROPERTY LINE PER ALTA SURVEY
	SETBACK PER COUNTY ORDINANCE
	PROJECT AREA
	PROPOSED UGE EASEMENT
	WETLAND REGULATED PER ALTA SURVEY
	WETLAND BUFFER
	100-YR FEMA FLOODPLAIN PER IDNR
	500-YR FEMA FLOODPLAIN PER IDNR
	REGULATED DRAIN PER ALTA SURVEY
	PR. SOLAR ARRAY AREA
	CITY OF COLUMBUS CORPORATE BOUNDARY
	CITY OF COLUMBUS EXTRA JURISDICTIONAL BOUNDARY
	PR. 16' WIDE GRAVEL ACCESS ROAD
	PR. 16' WIDE PAVED ACCESS ROAD
	EXISTING HOUSE (NON-PARTICIPATING)
	PR. INVERTER
	EX. PUBLIC ROAD CENTERLINE
	EX. TEXAS EASTERN PIPELINE PER ALTA SURVEY
	EX. PIPELINE EASEMENT PER ALTA SURVEY
	EX. REGULATED DRAIN R.O.W.

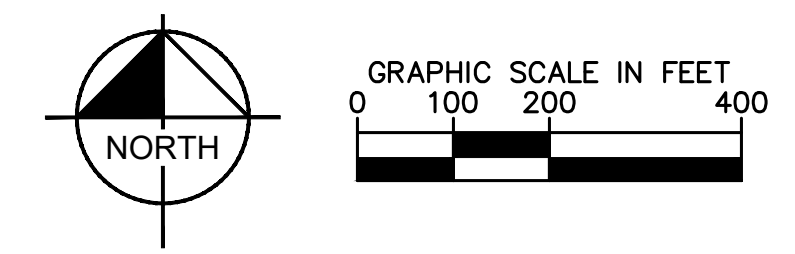
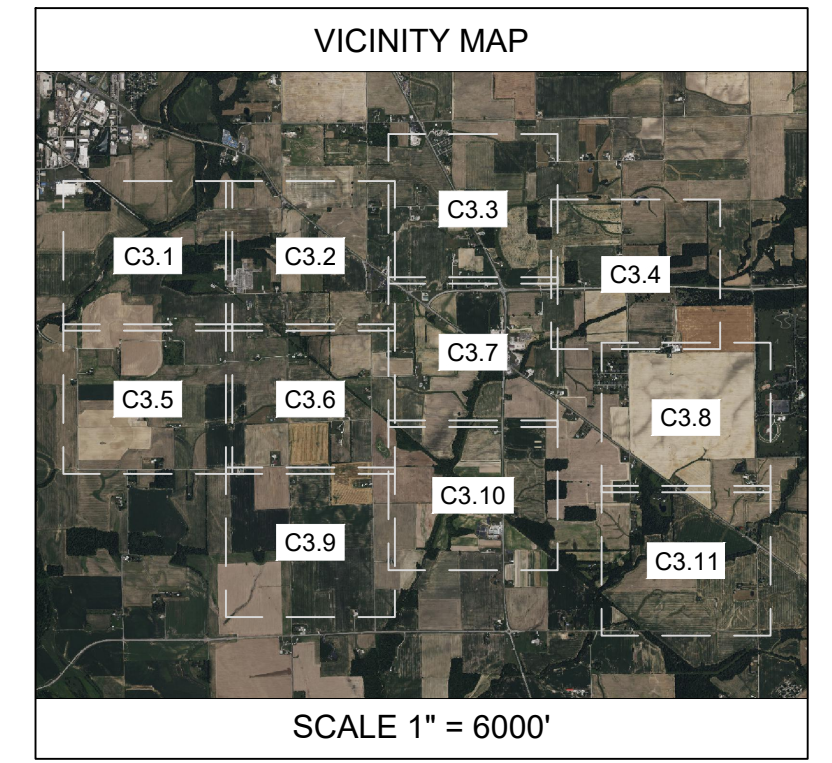
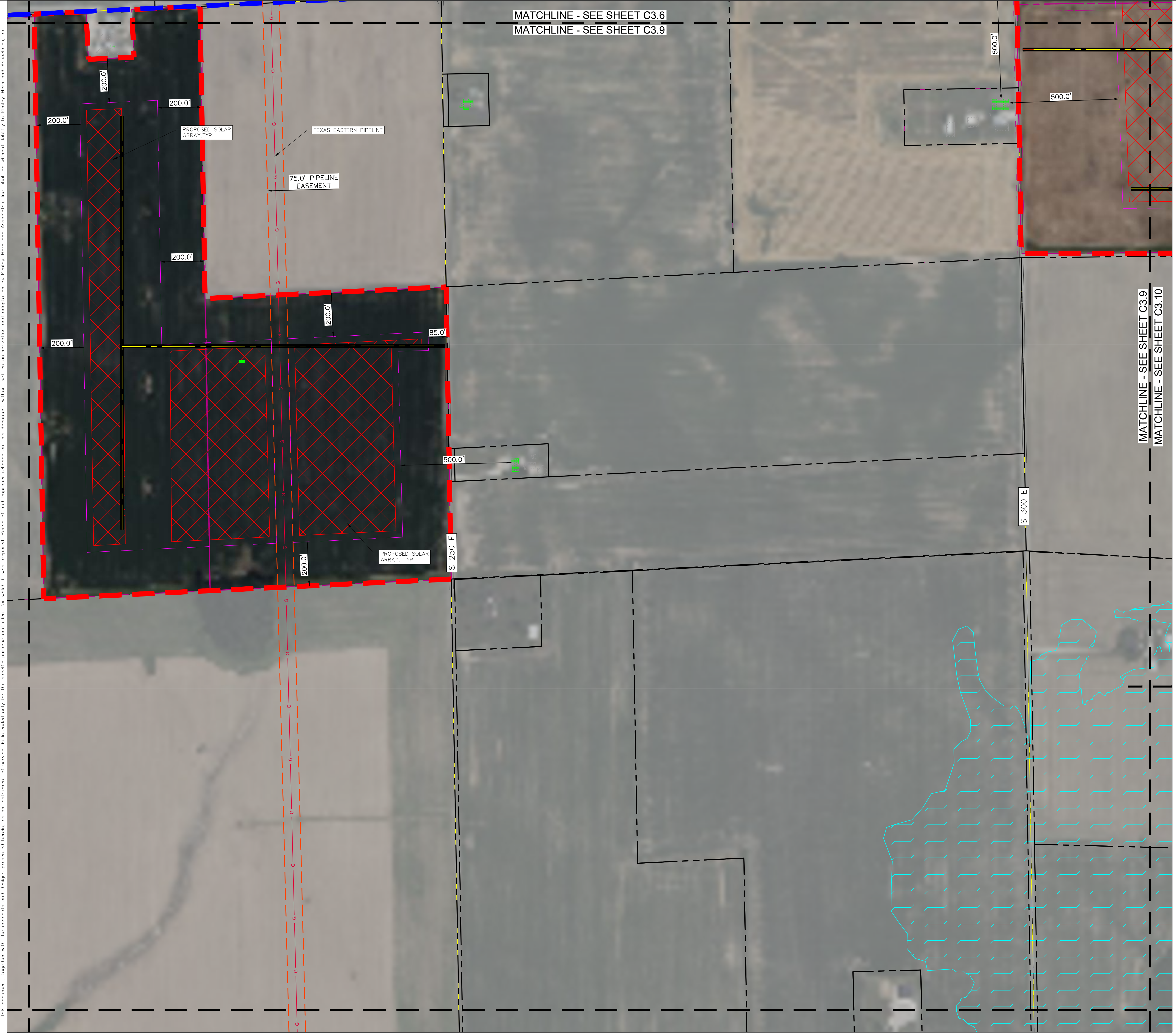
- ### NOTES
1. BASED ON INFORMATION PROVIDED BY FEMA AND BARTHOLOMEW COUNTY, THERE ARE FLOOD PLAINS WITHIN THE PROJECT AREA.
 2. WETLAND INFORMATION SHOWN ON THIS PLAN IS BASED OFF NWI GIS DATA PROVIDED BY USFWS
 3. ON-SITE PARCEL LINES SHOWN ON THIS PLAN ARE BASED OFF THE ALTA LAND TITLE SURVEY BY ENCOMPASS SURVEYING, DATED 04/18/2023.
 4. OFF-SITE PARCEL LINES SHOWN ON THIS PLAN ARE BASED OFF BARTHOLOMEW COUNTY GIS.
 5. PROPERTY OWNER INFORMATION IS BASED OFF ALTA LAND TITLE SURVEY BY ENCOMPASS SURVEYING, DATED 04/18/2023 AND BARTHOLOMEW COUNTY GIS.
 6. PROPOSED PV ARRAY FENCE NOT SHOWN FOR CLARITY. REFER TO SHEET C3.13 FOR PROPOSED PV ARRAY FENCE DETAIL.
 7. REFER TO SHEET C3.12 FOR PROPOSED ACCESS DRIVE DETAILS.

© 2024 KIMLEY-HORN AND ASSOCIATES, INC. 500 E. 96TH STREET, SUITE 300 INDIANAPOLIS, IN 46240 (317) 218-9560 WWW.KIMLEY-HORN.COM	
KHA PROJECT 168994001	DATE 12/11/2023
SCALE AS SHOWN	DESIGNED BY AS
DRAWN BY BS	CHECKED BY LS
PROPOSED CONDITIONS	
CARINA SOLAR, LLC COLUMBUS (BARTHOLOMEW COUNTY), IN	
SHEET NUMBER C3.8	



Drawing name: K:\IND_DEVA\168994001_samsung_carina_bartolomew_co.in\2_design\CADD\Exhibits\Zoning_Site_Plan\Carriva_Proposed_Conditions.dwg C3.8 Proposed Conditions Feb 12, 2024 1:32pm by Alan Shehu
 This document, together with the concepts and designs presented herein, is intended only for the specific purpose and client for which it was prepared. Reuse of and improper reliance on this document without written authorization and adaptation by Kimley-Horn and Associates, Inc. shall be without liability to Kimley-Horn and Associates, Inc.

Drawing name: K:\IND_DEA\168994001_samsung_corpna_bartholomew_co.in\2_design\CADD\exhibits\zoning\Site Plan\Cenric_Proposed Conditions.dwg C3.9 Proposed Conditions Feb 12, 2024 1:32pm by Alan Shehu
 This document, together with the concepts and designs presented herein, is intended only for the specific purpose and client for which it was prepared. Reuse of and improper reliance on this document without written authorization and adaptation by Kimley-Horn and Associates, Inc. shall be without liability to Kimley-Horn and Associates, Inc.

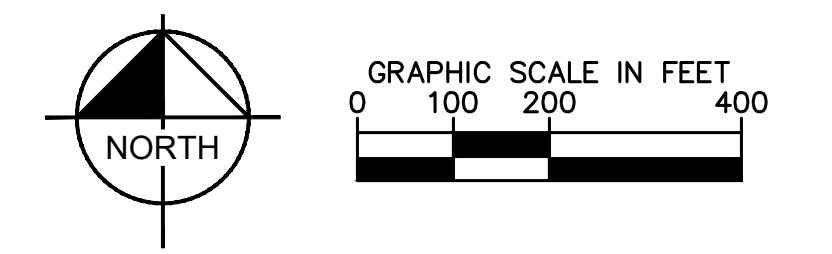
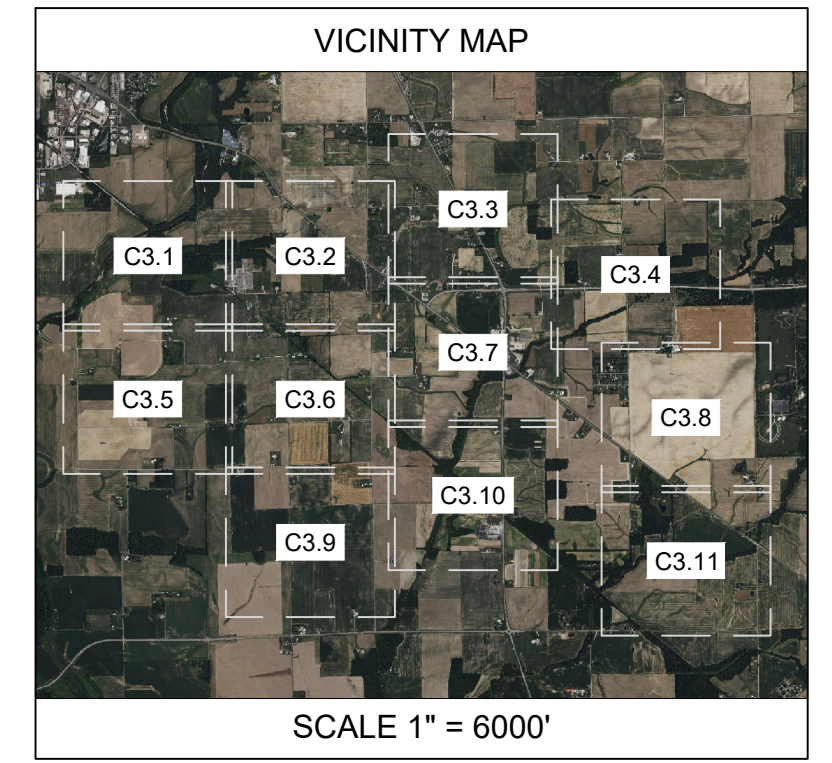
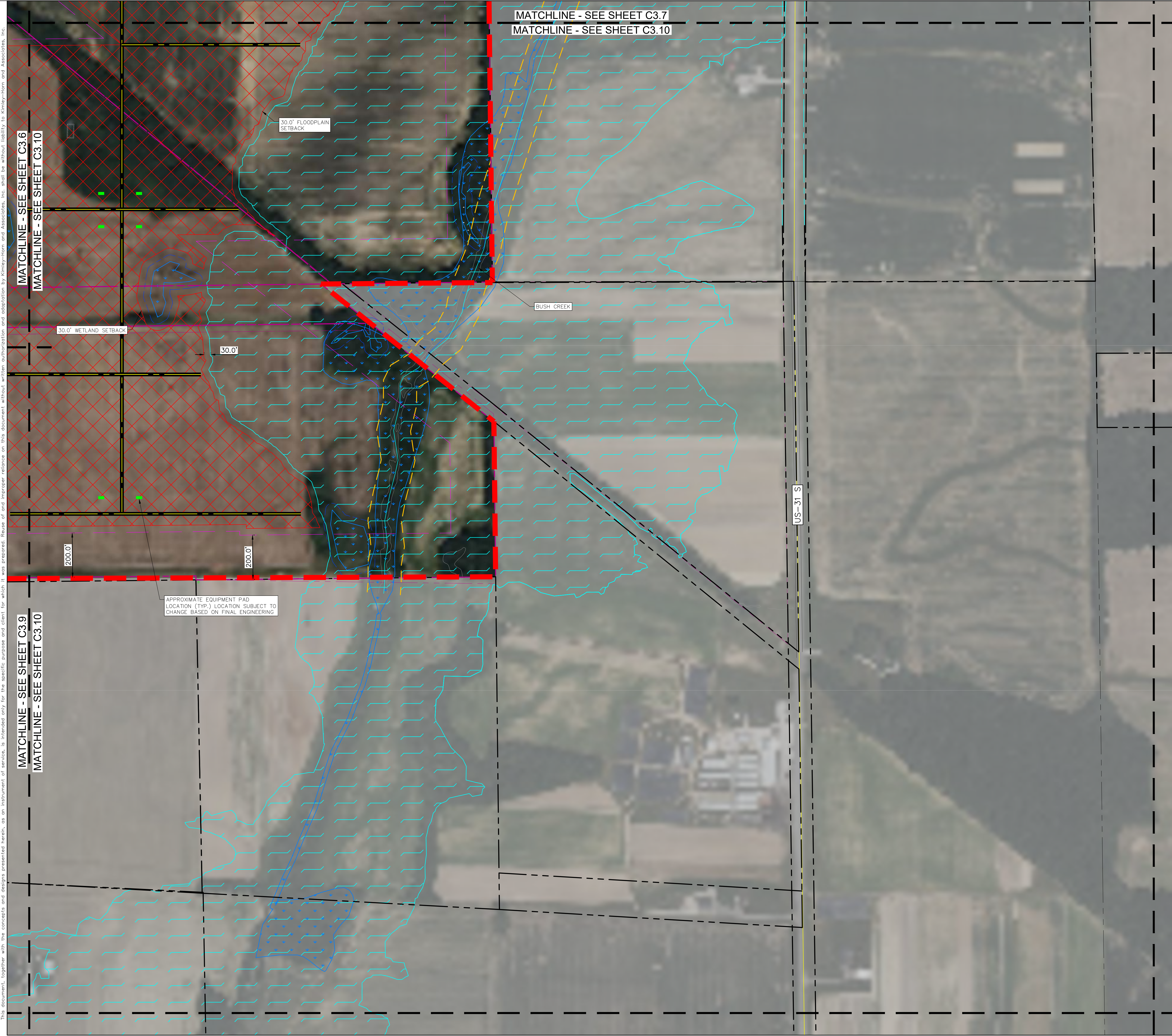


LEGEND	
	PROPERTY LINE PER ALTA SURVEY
	PARTICIPATING PROPERTY LINE PER ALTA SURVEY
	SETBACK PER COUNTY ORDINANCE
	PROJECT AREA
	PROPOSED UGE EASEMENT
	WETLAND REGULATED PER ALTA SURVEY
	WETLAND BUFFER
	100-YR FEMA FLOODPLAIN PER IDNR
	500-YR FEMA FLOODPLAIN PER IDNR
	REGULATED DRAIN PER ALTA SURVEY
	PR. SOLAR ARRAY AREA
	CITY OF COLUMBUS CORPORATE BOUNDARY
	CITY OF COLUMBUS EXTRA JURISDICTIONAL BOUNDARY
	PR. 16' WIDE GRAVEL ACCESS ROAD
	PR. 16' WIDE PAVED ACCESS ROAD
	EXISTING HOUSE (NON-PARTICIPATING)
	PR. INVERTER
	EX. PUBLIC ROAD CENTERLINE
	EX. TEXAS EASTERN PIPELINE PER ALTA SURVEY
	EX. PIPELINE EASEMENT PER ALTA SURVEY
	EX. REGULATED DRAIN R.O.W.

- NOTES**
- BASED ON INFORMATION PROVIDED BY FEMA AND BARTHOLOMEW COUNTY, THERE ARE FLOOD PLAINS WITHIN THE PROJECT AREA.
 - WETLAND INFORMATION SHOWN ON THIS PLAN IS BASED OFF NWI GIS DATA PROVIDED BY USFWS
 - ON-SITE PARCEL LINES SHOWN ON THIS PLAN ARE BASED OFF THE ALTA LAND TITLE SURVEY BY ENCOMPASS SURVEYING, DATED 04/18/2023.
 - OFF-SITE PARCEL LINES SHOWN ON THIS PLAN ARE BASED OFF BARTHOLOMEW COUNTY GIS.
 - PROPERTY OWNER INFORMATION IS BASED OFF ALTA LAND TITLE SURVEY BY ENCOMPASS SURVEYING, DATED 04/18/2023 AND BARTHOLOMEW COUNTY GIS.
 - PROPOSED PV ARRAY FENCE NOT SHOWN FOR CLARITY. REFER TO SHEET C3.13 FOR PROPOSED PV ARRAY FENCE DETAIL.
 - REFER TO SHEET C3.12 FOR PROPOSED ACCESS DRIVE DETAILS.

 SAMSUNG C&T	REVISIONS No. _____ DATE _____ No. _____ DATE _____ No. _____ DATE _____
	 © 2024 KIMLEY-HORN AND ASSOCIATES, INC. 500 E. 96TH STREET, SUITE 300 INDIANAPOLIS, IN 46240 (317) 218-9560 WWW.KIMLEY-HORN.COM
KHA-PROJECT 168994001	DATE 12/11/2023
SCALE AS SHOWN	DESIGNED BY AS
DRAWN BY BS	CHECKED BY LS
PROPOSED CONDITIONS	CARINA SOLAR, LLC COLUMBUS (BARTHOLOMEW COUNTY), IN
SHEET NUMBER C3.9	INDIANA UTILITIES PROTECTION SERVICE

Drawing name: K:\IND_DEA\168994001_samsung_corpna_bartholomew_co.in\2_Design\CADD\Exhibits\Zoning_Site_Plan\Cornucopie_Proposed_Conditions.dwg C3.10 Proposed Conditions Feb 12, 2024 1:53pm by Alan Shehu
 This document, together with the concepts and designs presented herein, is intended only for the specific purpose and client for which it was prepared. Reuse or improper reliance on this document without written authorization and adaptation by Kimley-Horn and Associates, Inc. shall be without liability to Kimley-Horn and Associates, Inc.



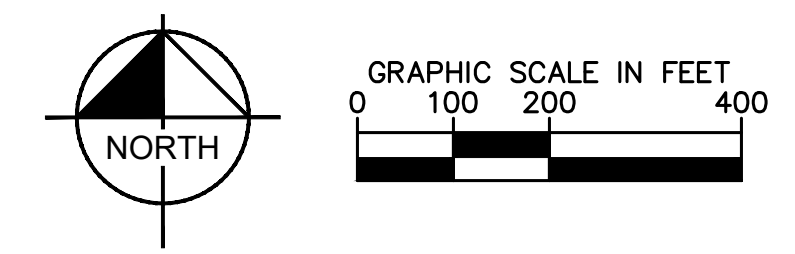
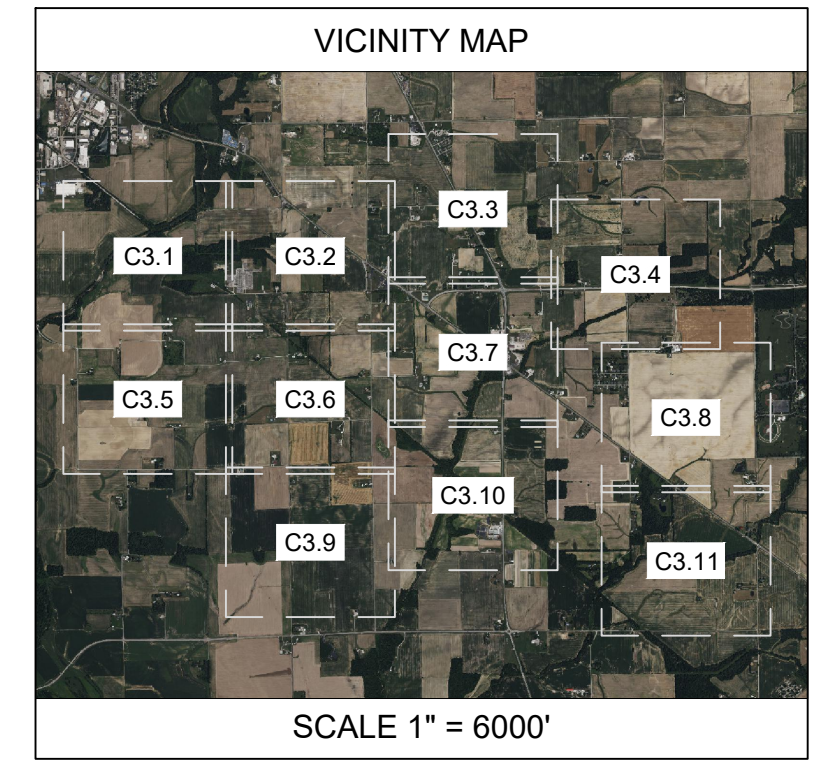
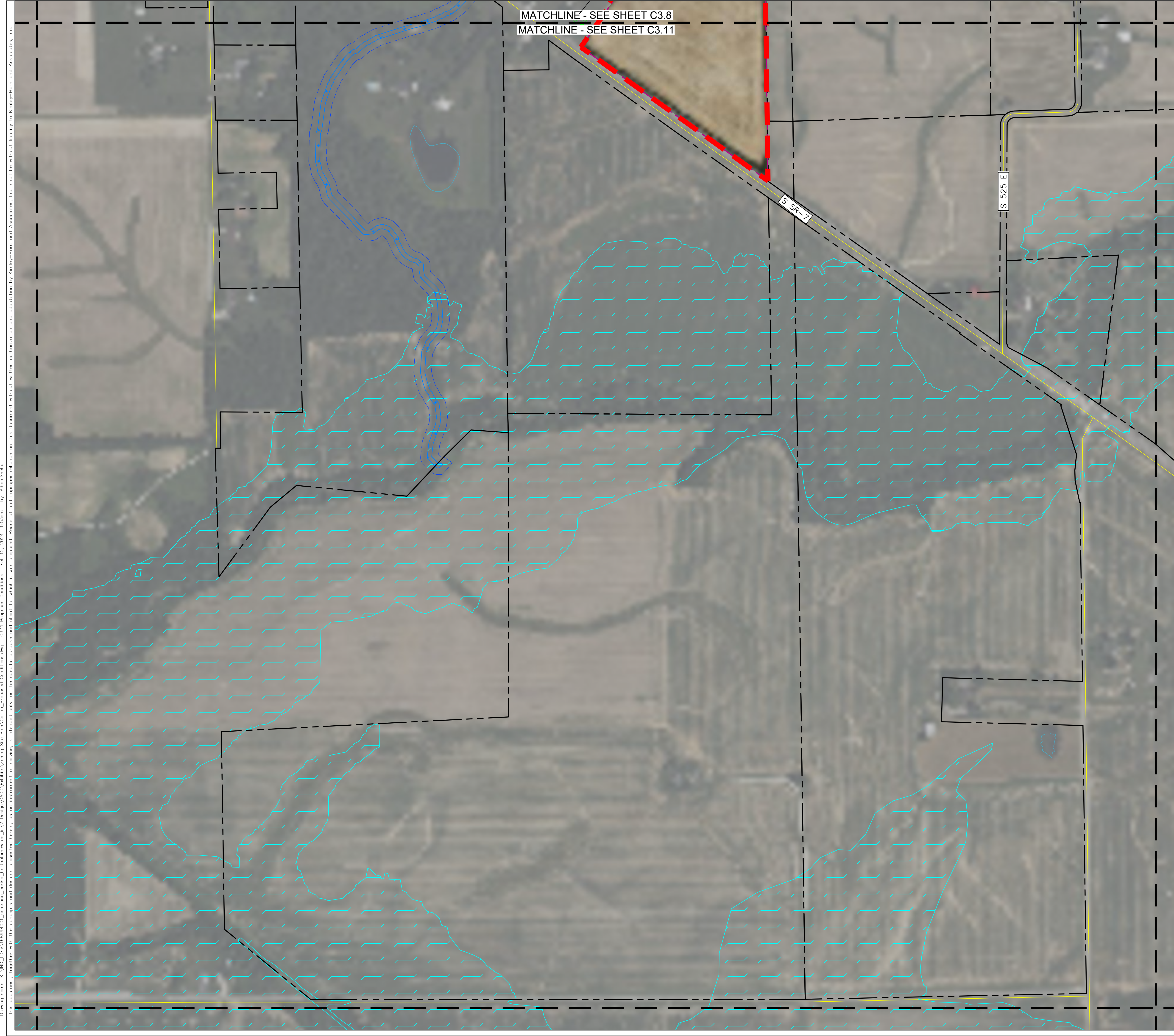
LEGEND

	PROPERTY LINE PER ALTA SURVEY
	PARTICIPATING PROPERTY LINE PER ALTA SURVEY
	SETBACK PER COUNTY ORDINANCE
	PROJECT AREA
	PROPOSED UGE EASEMENT
	WETLAND REGULATED PER ALTA SURVEY
	WETLAND BUFFER
	100-YR FEMA FLOODPLAIN PER IDNR
	500-YR FEMA FLOODPLAIN PER IDNR
	REGULATED DRAIN PER ALTA SURVEY
	PR. SOLAR ARRAY AREA
	CITY OF COLUMBUS CORPORATE BOUNDARY
	CITY OF COLUMBUS EXTRA JURISDICTIONAL BOUNDARY
	PR. 16' WIDE GRAVEL ACCESS ROAD
	PR. 16' WIDE PAVED ACCESS ROAD
	EXISTING HOUSE (NON-PARTICIPATING)
	PR. INVERTER
	EX. PUBLIC ROAD CENTERLINE
	EX. TEXAS EASTERN PIPELINE PER ALTA SURVEY
	EX. PIPELINE EASEMENT PER ALTA SURVEY
	EX. REGULATED DRAIN R.O.W.

- ### NOTES
- BASED ON INFORMATION PROVIDED BY FEMA AND BARTHOLOMEW COUNTY, THERE ARE FLOOD PLAINS WITHIN THE PROJECT AREA.
 - WETLAND INFORMATION SHOWN ON THIS PLAN IS BASED OFF NWI GIS DATA PROVIDED BY USFWS
 - ON-SITE PARCEL LINES SHOWN ON THIS PLAN ARE BASED OFF THE ALTA LAND TITLE SURVEY BY ENCOMPASS SURVEYING, DATED 04/18/2023.
 - OFF-SITE PARCEL LINES SHOWN ON THIS PLAN ARE BASED OFF BARTHOLOMEW COUNTY GIS.
 - PROPERTY OWNER INFORMATION IS BASED OFF ALTA LAND TITLE SURVEY BY ENCOMPASS SURVEYING, DATED 04/18/2023 AND BARTHOLOMEW COUNTY GIS.
 - PROPOSED PV ARRAY FENCE NOT SHOWN FOR CLARITY. REFER TO SHEET C3.13 FOR PROPOSED PV ARRAY FENCE DETAIL.
 - REFER TO SHEET C3.12 FOR PROPOSED ACCESS DRIVE DETAILS.

 SAMSUNG C&T	REVISIONS No. _____ DATE _____ _____ _____ _____
	REVISOR PER PLANNING COMMENTS 02/12/24 REVISOR PER PLANNING COMMENTS 01/04/24
 © 2024 KIMLEY-HORN AND ASSOCIATES, INC. 500 E. 96TH STREET, SUITE 300 INDIANAPOLIS, IN 46240 (317) 218-9560 WWW.KIMLEY-HORN.COM	KHA PROJECT 168994001
PROPOSED CONDITIONS	DATE 12/11/2023
CARINA SOLAR, LLC COLUMBUS (BARTHOLOMEW COUNTY), IN	SCALE AS SHOWN DESIGNED BY AS DRAWN BY BS CHECKED BY LS
SHEET NUMBER C3.10	INDIANA UTILITIES PROTECTION SERVICE

Drawing name: K:\NO_DEA\168994001_samsung_corpna_bartholomew_co.in\2_Design\CADD\Exhibits\Zoning_Site_Plan\Cornucopie_C3.11_Proposed_Conditions.dwg C3.11 Proposed Conditions Feb 12, 2024 1:53pm by Alban Shehu
 This document, together with the concepts and designs presented herein, is intended only for the specific purpose and client for which it was prepared. Reuse or any improper reliance on this document without written authorization and adaptation by Kimley-Horn and Associates, Inc. shall be without liability to Kimley-Horn and Associates, Inc.



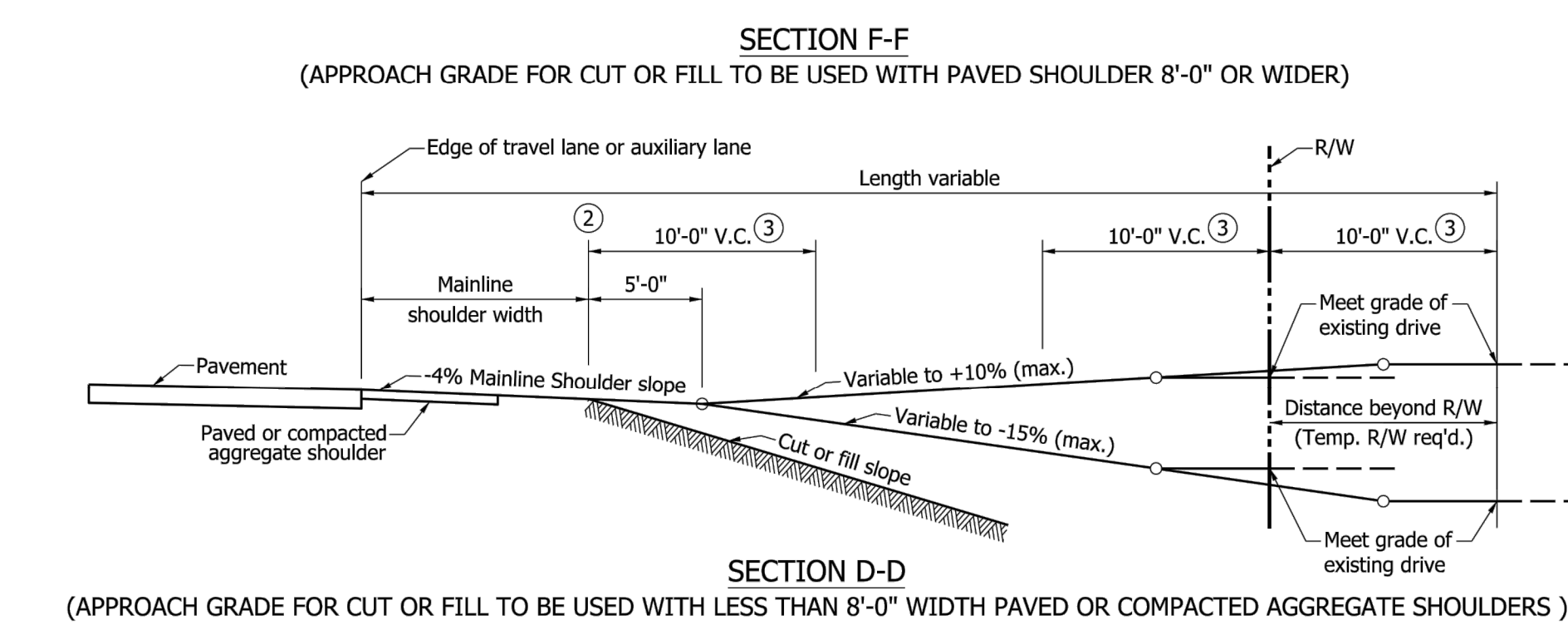
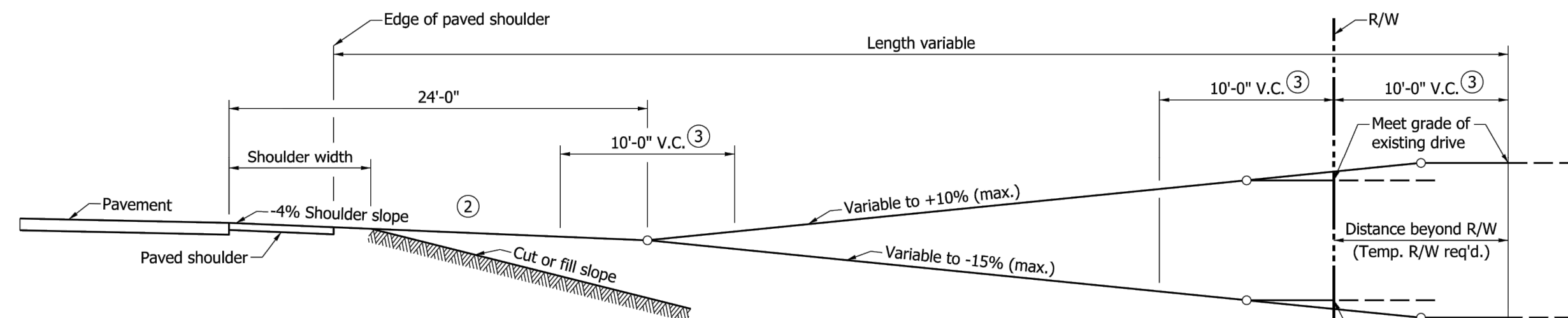
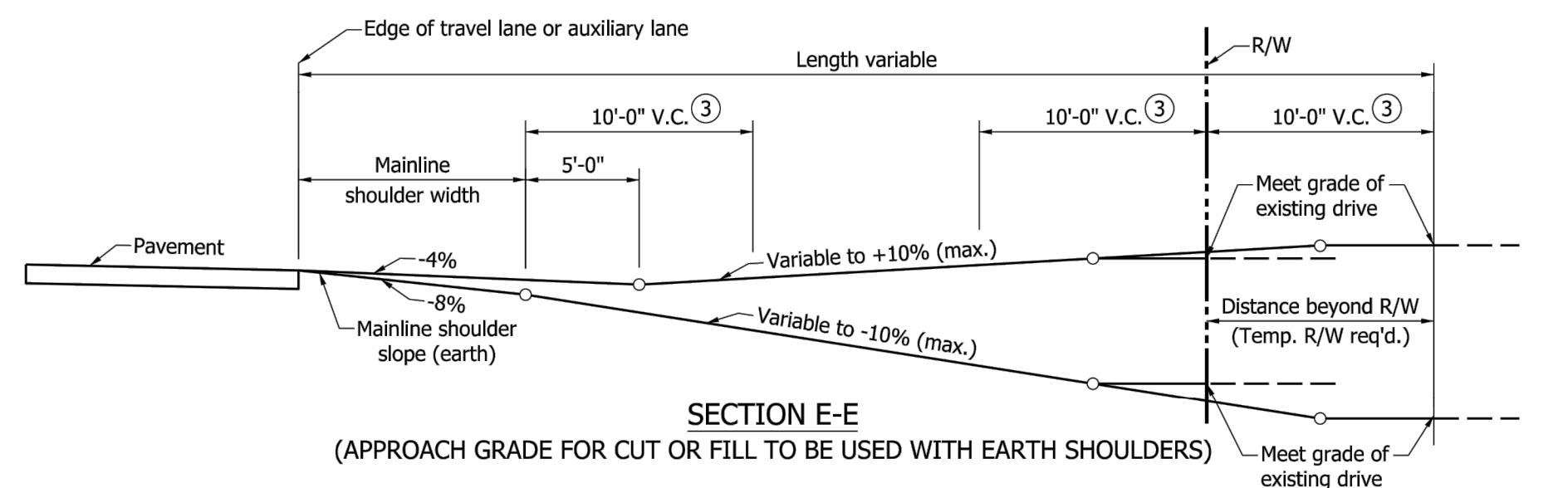
LEGEND

	PROPERTY LINE PER ALTA SURVEY
	PARTICIPATING PROPERTY LINE PER ALTA SURVEY
	SETBACK PER COUNTY ORDINANCE
	PROJECT AREA
	PROPOSED UGE EASEMENT
	WETLAND REGULATED PER ALTA SURVEY
	WETLAND BUFFER
	100-YR FEMA FLOODPLAIN PER IDNR
	500-YR FEMA FLOODPLAIN PER IDNR
	REGULATED DRAIN PER ALTA SURVEY
	PR. SOLAR ARRAY AREA
	CITY OF COLUMBUS CORPORATE BOUNDARY
	CITY OF COLUMBUS EXTRA JURISDICTIONAL BOUNDARY
	PR. 16' WIDE GRAVEL ACCESS ROAD
	PR. 16' WIDE PAVED ACCESS ROAD
	EXISTING HOUSE (NON-PARTICIPATING)
	PR. INVERTER
	EX. PUBLIC ROAD CENTERLINE
	EX. TEXAS EASTERN PIPELINE PER ALTA SURVEY
	EX. PIPELINE EASEMENT PER ALTA SURVEY
	EX. REGULATED DRAIN R.O.W.

- ### NOTES
- BASED ON INFORMATION PROVIDED BY FEMA AND BARTHOLOMEW COUNTY, THERE ARE FLOOD PLAINS WITHIN THE PROJECT AREA.
 - WETLAND INFORMATION SHOWN ON THIS PLAN IS BASED OFF NWI GIS DATA PROVIDED BY USFWS
 - ON-SITE PARCEL LINES SHOWN ON THIS PLAN ARE BASED OFF THE ALTA LAND TITLE SURVEY BY ENCOMPASS SURVEYING, DATED 04/18/2023.
 - OFF-SITE PARCEL LINES SHOWN ON THIS PLAN ARE BASED OFF BARTHOLOMEW COUNTY GIS.
 - PROPERTY OWNER INFORMATION IS BASED OFF ALTA LAND TITLE SURVEY BY ENCOMPASS SURVEYING, DATED 04/18/2023 AND BARTHOLOMEW COUNTY GIS.
 - PROPOSED PV ARRAY FENCE NOT SHOWN FOR CLARITY. REFER TO SHEET C3.13 FOR PROPOSED PV ARRAY FENCE DETAIL.
 - REFER TO SHEET C3.12 FOR PROPOSED ACCESS DRIVE DETAILS.



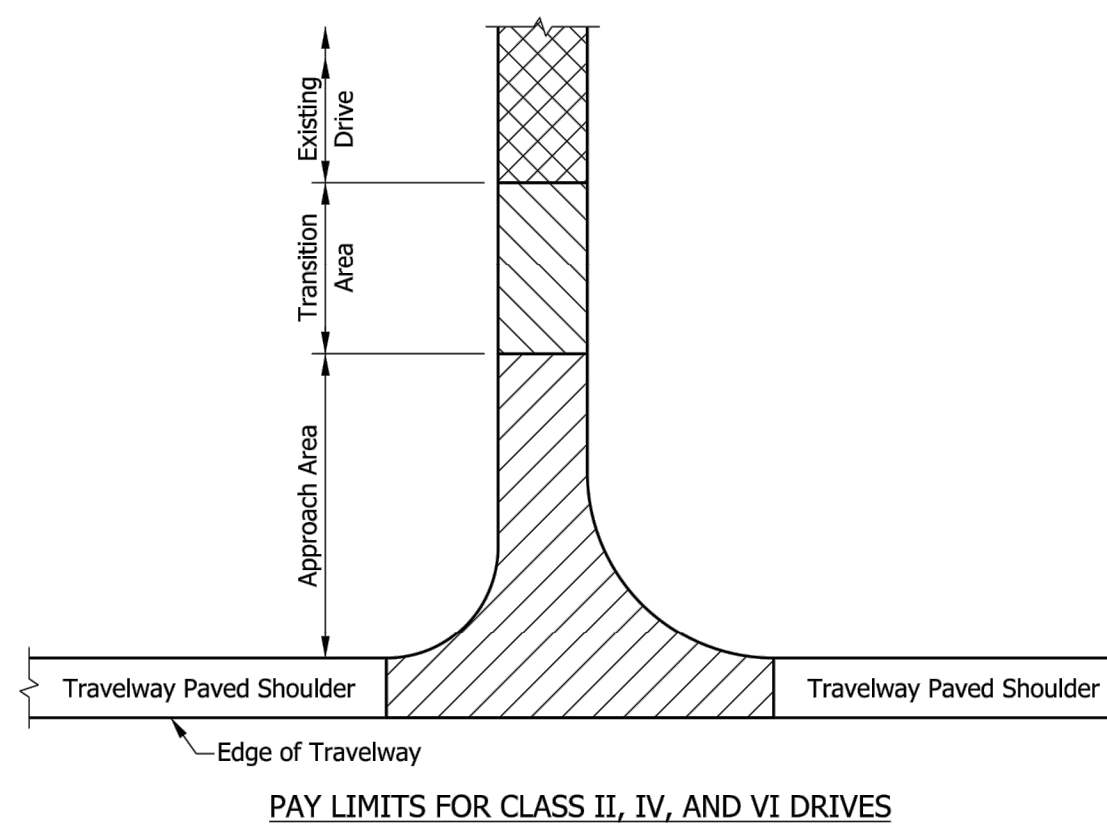
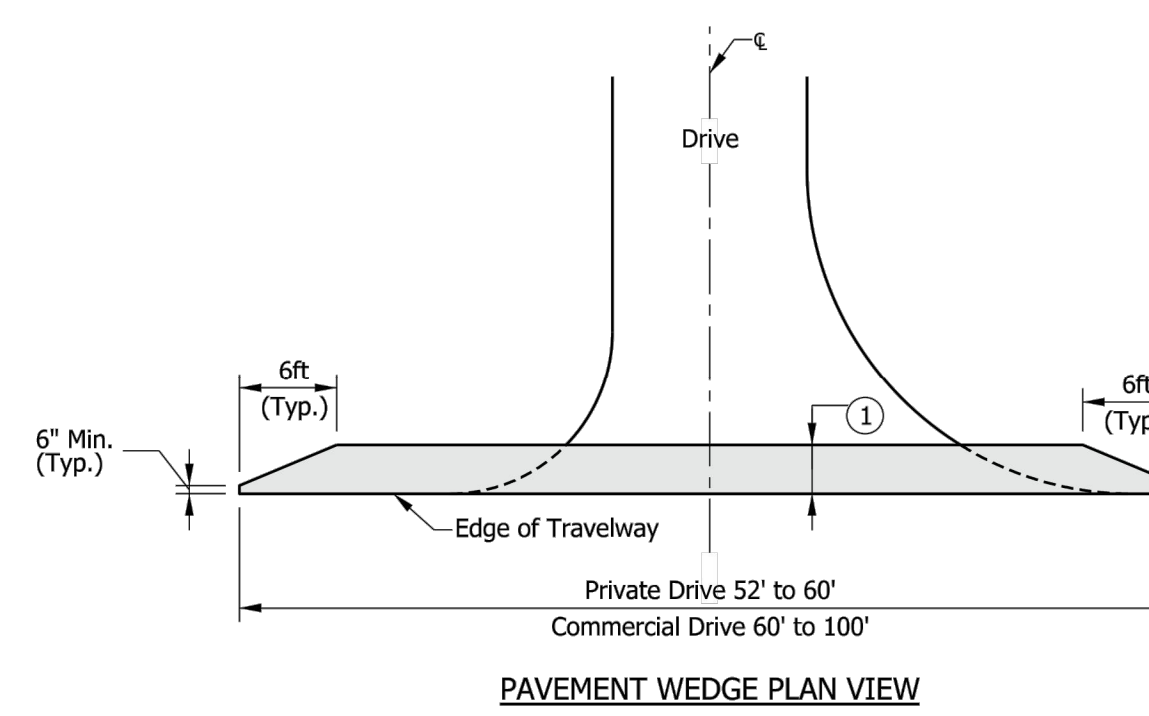
		© 2024 KIMLEY-HORN AND ASSOCIATES, INC. 500 E. 96TH STREET, SUITE 300 INDIANAPOLIS, IN 46240 (317) 218-9560 WWW.KIMLEY-HORN.COM	PROPOSED CONDITIONS
KHA-PROJECT 168994001		DATE 12/11/2023	SCALE AS SHOWN AS
DESIGNED BY AS		DRAWN BY BS	CHECKED BY LS
CARINA SOLAR, LLC COLUMBUS (BARTHOLOMEW COUNTY), IN		SHEET NUMBER C3.11	
		REVISIONS No. DATE	REVISIONS No. DATE



NOTES:

1. See Standard Drawing E 610-DRIV-03, -05 and -06 for location of Sections D-D, E-E and F-F.
2. Where physical restrictions limits the space available for the construction of a drive from a roadway in an embankment section, the downgrade breakpoint of the drive may begin at the edge of the shoulder without a crest vertical curve. The algebraic difference in grades shall not exceed 11%.
3. The maximum algebraic difference shall not exceed 11% for crested grade and 14% for sagged grades.

INDIANA DEPARTMENT OF TRANSPORTATION	
CLASS II, IV & V DRIVES APPROACH GRADES	
SEPTEMBER 2019	
STANDARD DRAWING NO. E 610-DRIV-11	
	 DESIGN STANDARDS ENGINEER DATE 5/1/2019
	 CHIEF ENGINEER DATE 6/5/2019

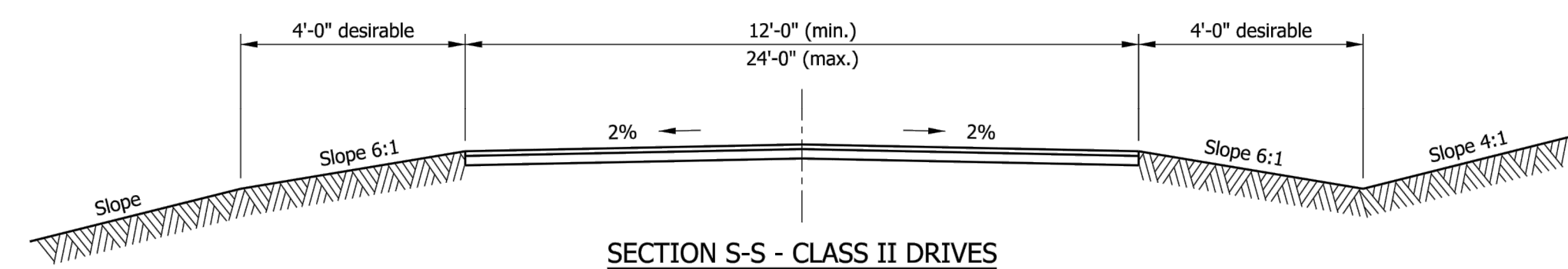
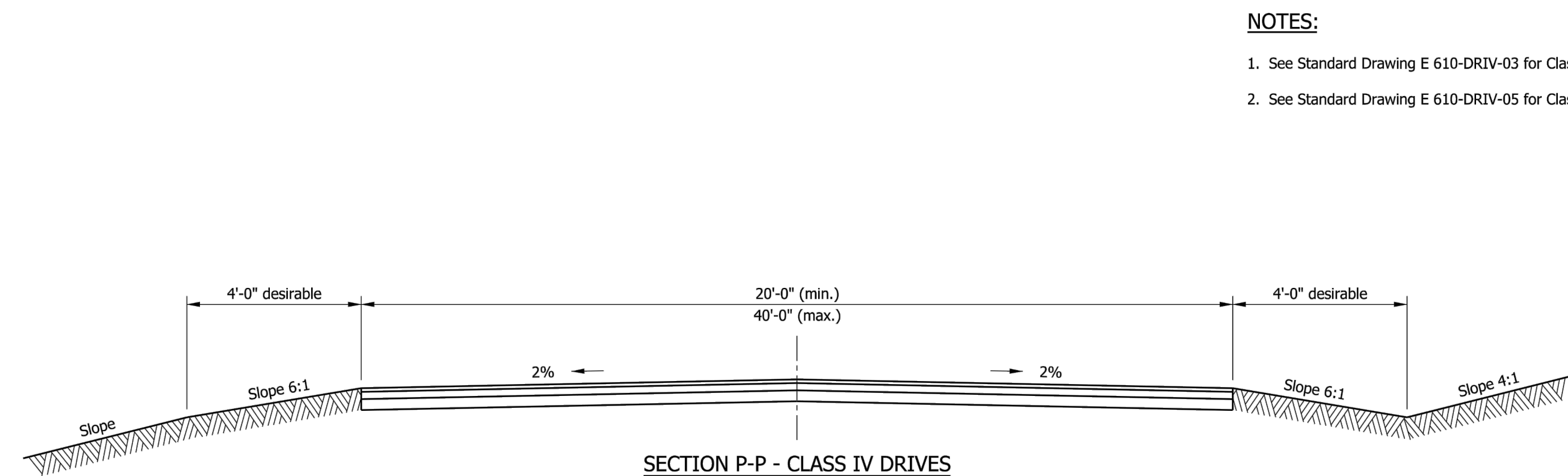


NOTES:

1. 3 ft or wider as necessary to feather to existing grade.
2. Pavement wedge to be centered on centerline of drive.
3. The pay limits shown herein generally apply to Class II, IV, and VI Drives.
4. Approach Area - HMA for Approaches or PCCP for Approaches. This area typically extends from the edge of an 8 foot or wider paved travelway shoulder to the right of way or property line or within a few feet of the right of way or property line where the new drive meets the grade of the existing drive, depending on the site-specific conditions. Where the travelway paved shoulder width is less than 8 feet, this area will be measured from the edge of travelway.
5. Transition Area - an equivalent pavement section to the existing drive. This area typically extends from the right of way or property line to a point on the property owner's drive where the new drive grade can match the existing drive grade.

LEGEND
 Drive area to be treated with HMA for Approaches

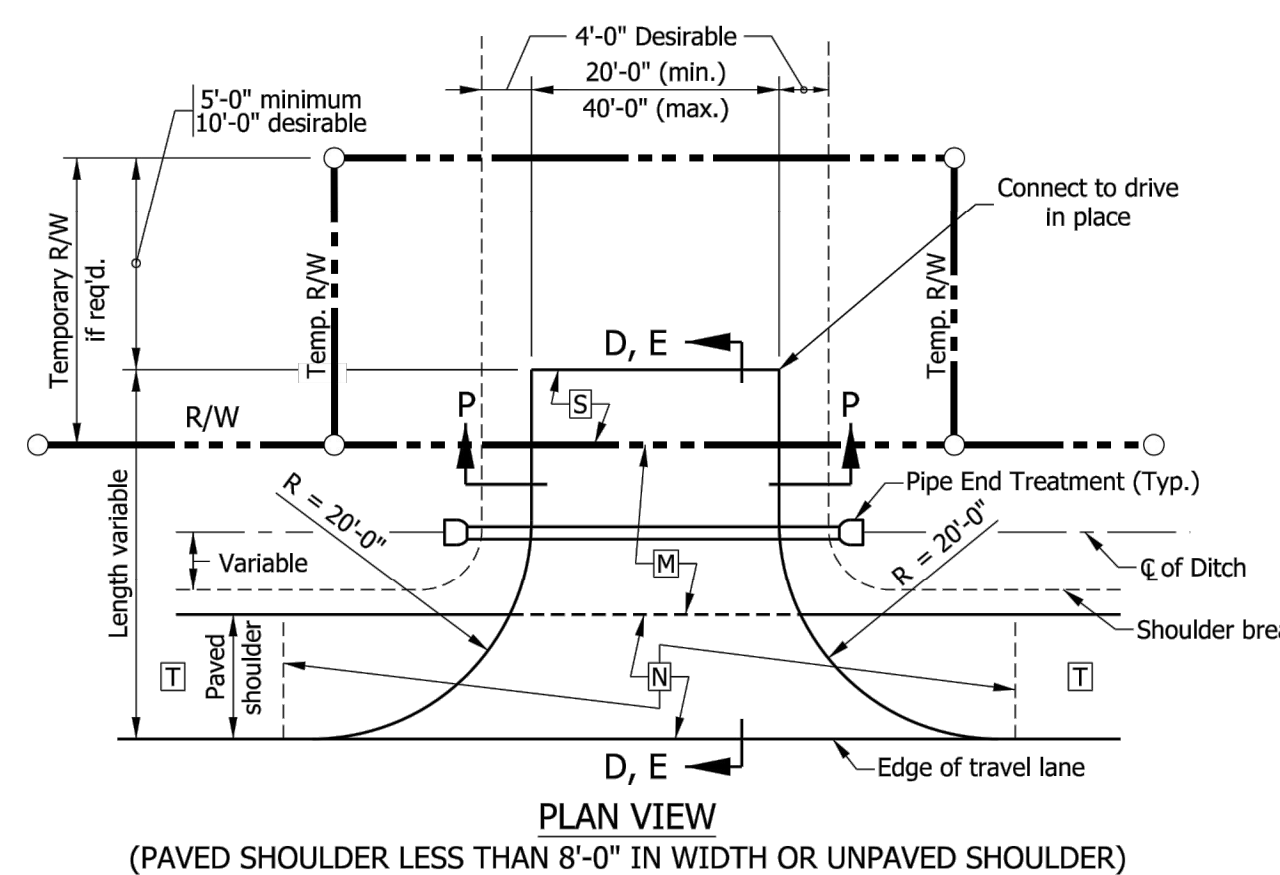
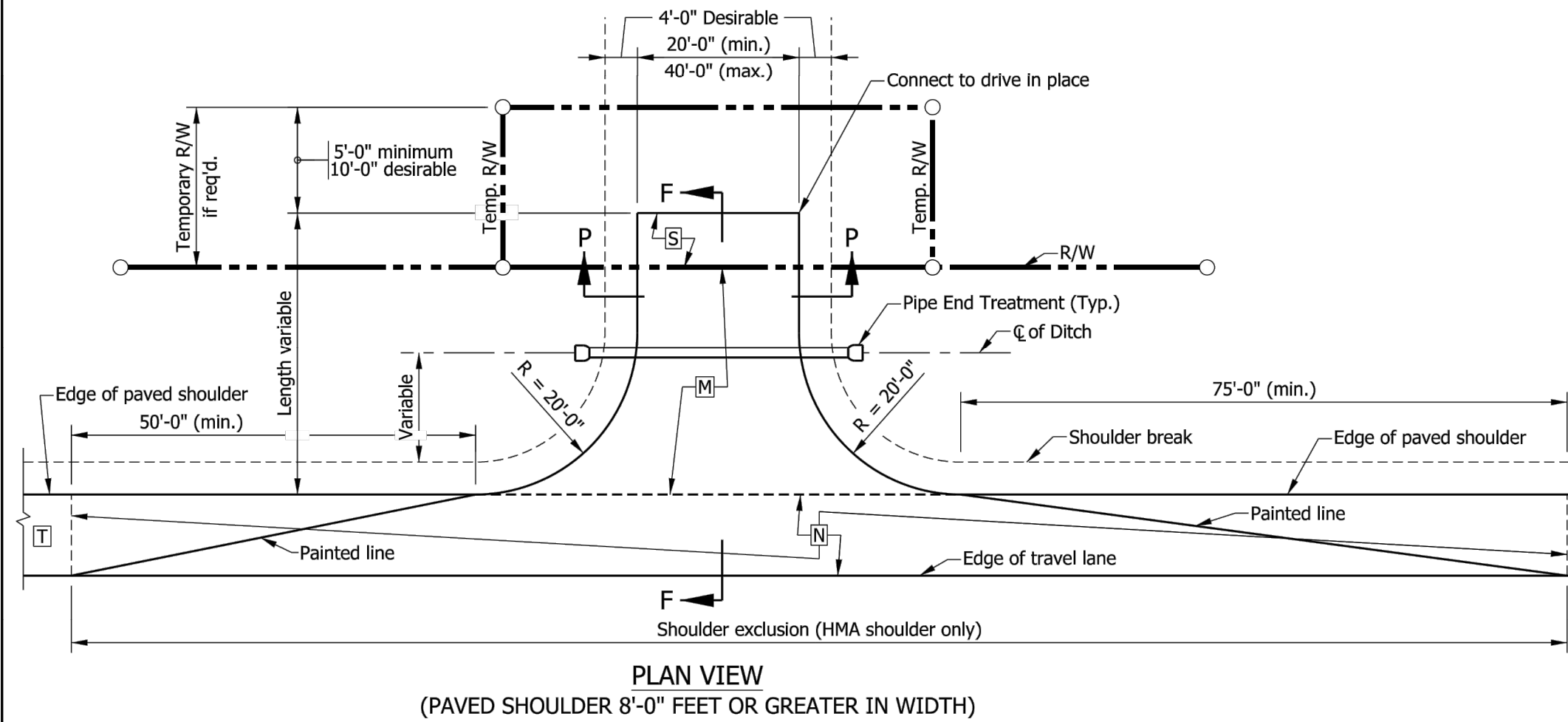
INDIANA DEPARTMENT OF TRANSPORTATION	
PAVEMENT WEDGE AND PAY LIMITS FOR CLASS II, IV, AND VI DRIVES	
SEPTEMBER 2019	
STANDARD DRAWING NO. E 610-DRIV-18	
	 DESIGN STANDARDS ENGINEER DATE 5/29/2019
	 CHIEF ENGINEER DATE 6/5/2019



NOTES:

1. See Standard Drawing E 610-DRIV-03 for Class II Drive details.
2. See Standard Drawing E 610-DRIV-05 for Class IV Drive details.

INDIANA DEPARTMENT OF TRANSPORTATION	
CLASS II AND CLASS IV DRIVE SECTIONS	
SEPTEMBER 2019	
STANDARD DRAWING NO. E 610-DRIV-10	
	 DESIGN STANDARDS ENGINEER DATE 5/1/2019
	 CHIEF ENGINEER DATE 6/5/2019



NOTES:

1. See Standard Drawing E 610-DRIV-11 for Sections D-D, E-E and F-F.
2. See Standard Drawing E 610-DRIV-10 for Section P-P.
3. For PCCP Drives, see Standard Drawing E 610-DRIV-14 for joint placement details.

LEGEND

- M** HMA for Approaches, Type B, 165 lbs/syd HMA Surface, Type B, on 275 lbs/syd HMA Intermediate, Type B, on 660 lbs/syd HMA Base, Type B, on Subgrade Treatment Type II (6 in. Coarse Aggregate No. 53), on Geogrid, Type 1B or
PCCP for Approaches, 9", on Dense Graded Subbase, on Geogrid Type 1B on Subgrade Treatment Type II (6 in. Coarse Aggregate No. 53)
- N** The greater thickness of either the drive **M** or the paved shoulder **T** section.
- S** For type and thickness equivalent to surface in place, see plans.
- T** Plan shoulder section.

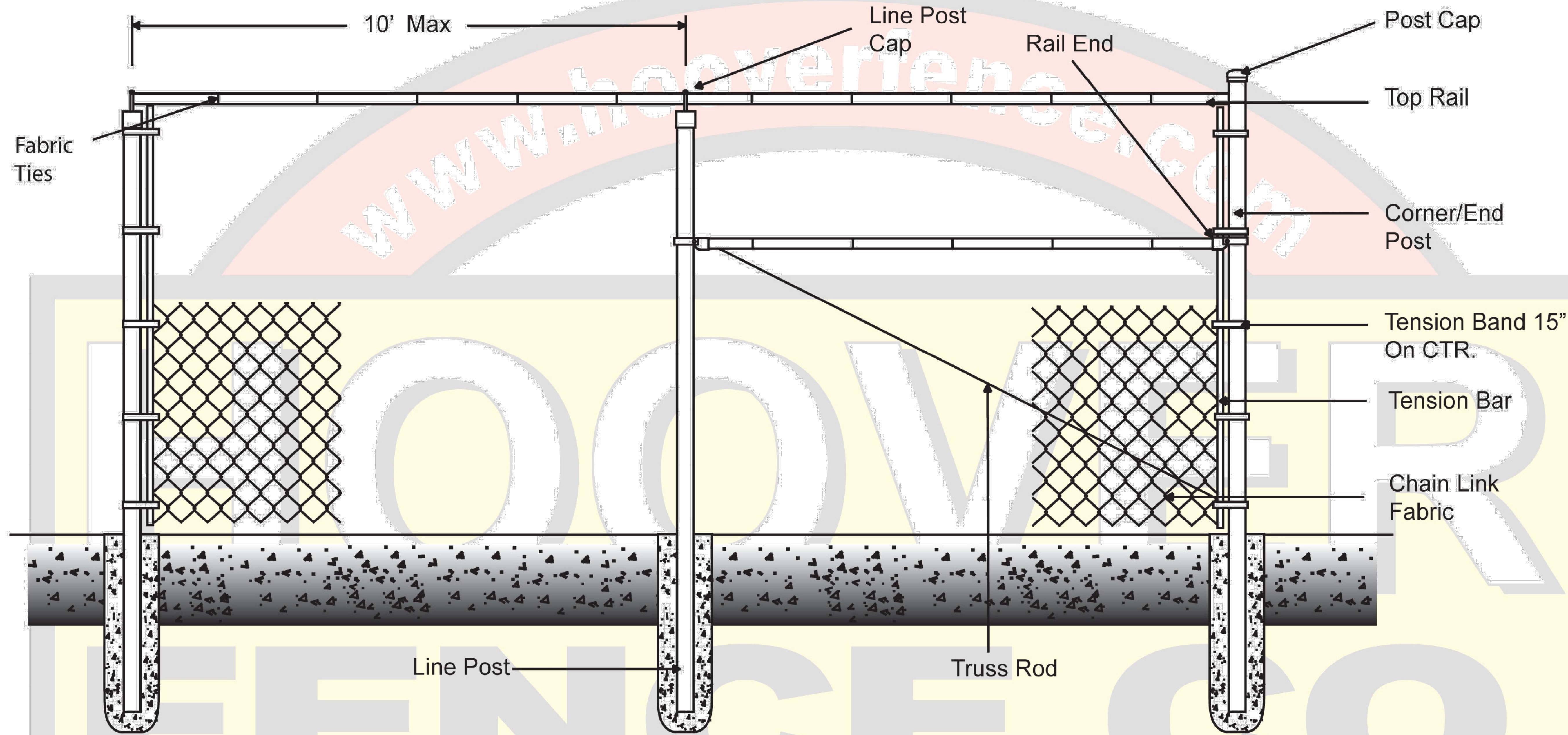
INDIANA DEPARTMENT OF TRANSPORTATION	
CLASS IV DRIVE (COMMERCIAL)	
SEPTEMBER 2019	
STANDARD DRAWING NO. E 610-DRIV-05	
	 DESIGN STANDARDS ENGINEER DATE 5/29/2019
	 CHIEF ENGINEER DATE 6/5/2019

© 2024 KIMLEY-HORN AND ASSOCIATES, INC. 500 E. 96TH STREET, SUITE 300 INDIANAPOLIS, IN 46240 (317) 218-9560 WWW.KIMLEY-HORN.COM	

KHA PROJECT 16894001	DATE 12/11/2023	SCALE AS SHOWN	DESIGNED BY AS	DRAWN BY BS	CHECKED BY LS
-------------------------	--------------------	-------------------	-------------------	----------------	------------------

ACCESS DRIVE DETAIL	CARINA SOLAR, LLC COLUMBUS (BARTHOLOMEW COUNTY), IN
------------------------	---

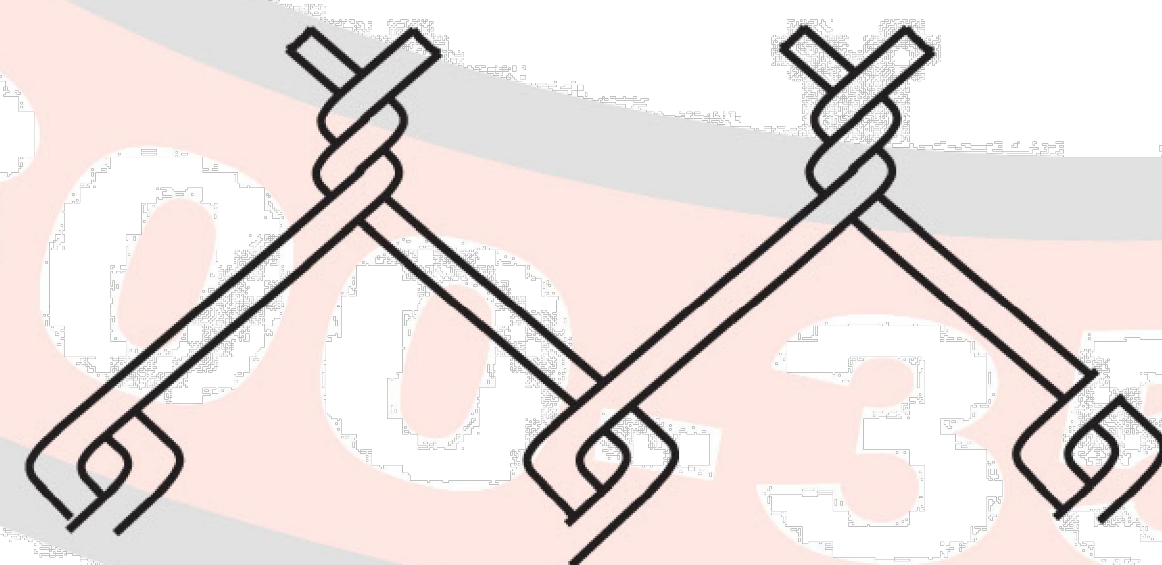
Drawing name: K:\NO_DES\168994001_samsung_corona_bartholomew_co.in\2_Design\CADD\Smith\Zoning_Site_Plan\Ceritic_Proposed_Conditions.dwg C3.13 Array Fence Detail Feb 12, 2024 1:53pm by Alan Shehu
 This document, together with the concepts and designs presented herein, is an instrument of service, is intended only for the specific purpose and client for which it was prepared. Reuse of and improper reliance on this document without written authorization and adaptation by Kimley-Horn and Associates, Inc. shall be without liability to Kimley-Horn and Associates, Inc.




Notes

- Gate Fabric to match fence
- For more information please see www.hooverfence.com

Twist or Barb Selvage



Knuckle Selvage



Last Revised: 10-02-06

Fabric	Height	Mesh	Gage	Selvage	Finish
Framework		O.D.	Wall	Wt. per ft.	Length
End/Corner Post					
Line Post					
Rails					
Gate Frame					
Gate Post					




Standard Chain Link Fencing

Standard Chain Link Fence W/Top Rail & Brace Assembly

Approved By/Date	Revision NO.	Drawing NO.
Drawn By	Effective Date	

No.	REVISIONS	DATE



Kimley-Horn
 © 2024 KIMLEY-HORN AND ASSOCIATES, INC.
 500 E. 96TH STREET, SUITE 300
 INDIANAPOLIS, IN 46240 (317) 218-9560
WWW.KIMLEY-HORN.COM

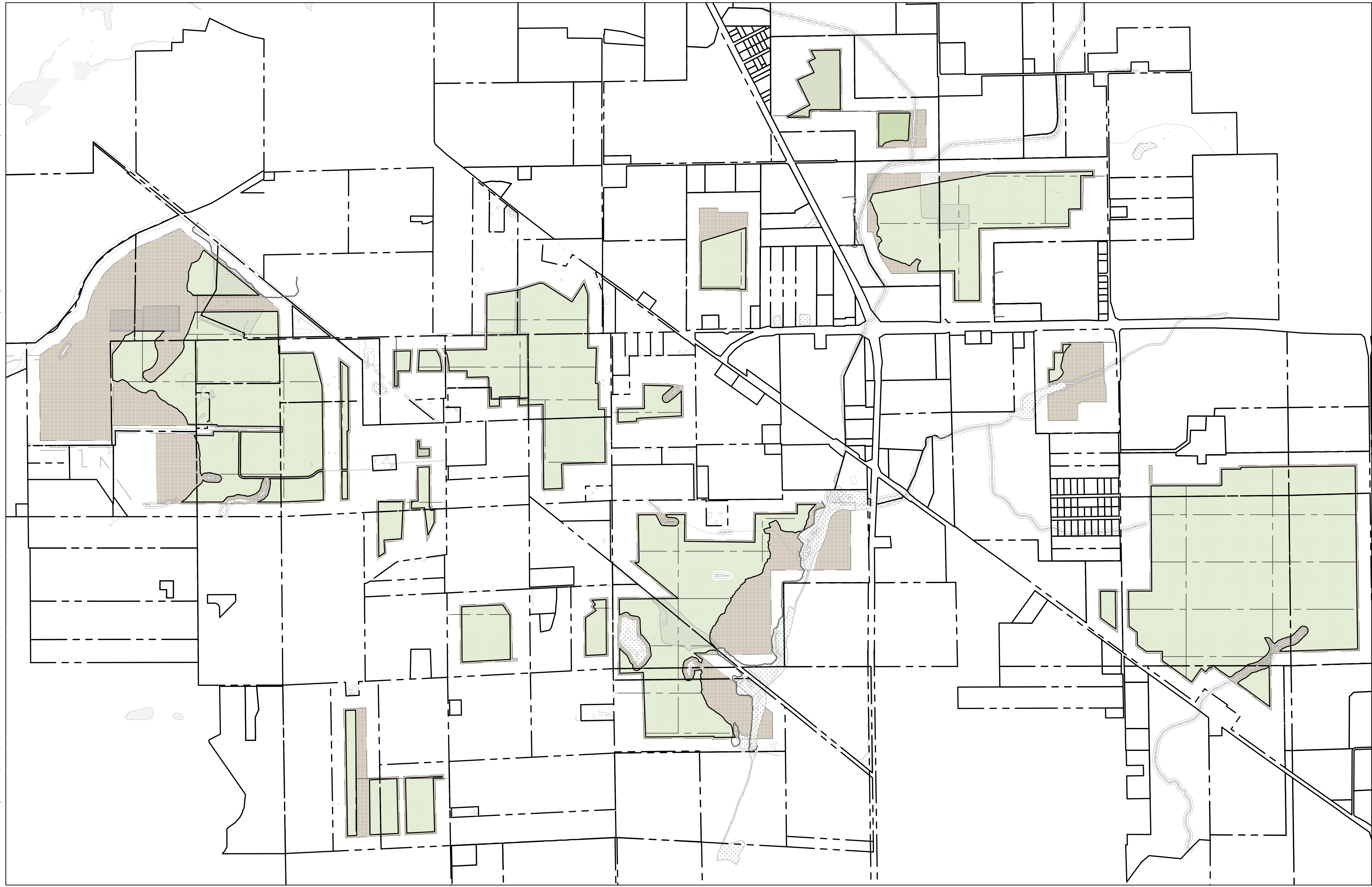
KHA PROJECT	168994001
DATE	12/11/2023
SCALE	AS SHOWN
DESIGNED BY	AS
DRAWN BY	BS
CHECKED BY	LS

ARRAY FENCE DETAIL

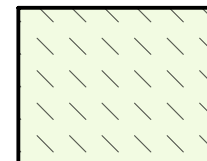

CARINA SOLAR, LLC
 COLUMBUS (BARTHOLOMEW COUNTY), IN

SHEET NUMBER
C3.13

Drawing name: K:\IND_DEVA\16894001_Samsung_Corps_Bartholomew_Co.\INDesign\CADD\PlanSheets\1.0 - LANDSCAPE PLAN.dwg L1.0 OVERALL LANDSCAPE PLAN Feb 12, 2024 2:37pm by Chris Wilson
 This document, together with the concepts and designs presented herein, is an instrument of service, is intended only for the specific purpose and client for which it was prepared. Reuse of any improper reliance on this document without written authorization and adaptation by Kimley-Horn and Associates, Inc. shall be without liability to Kimley-Horn and Associates, Inc.



CONCEPT PLANT SCHEDULE

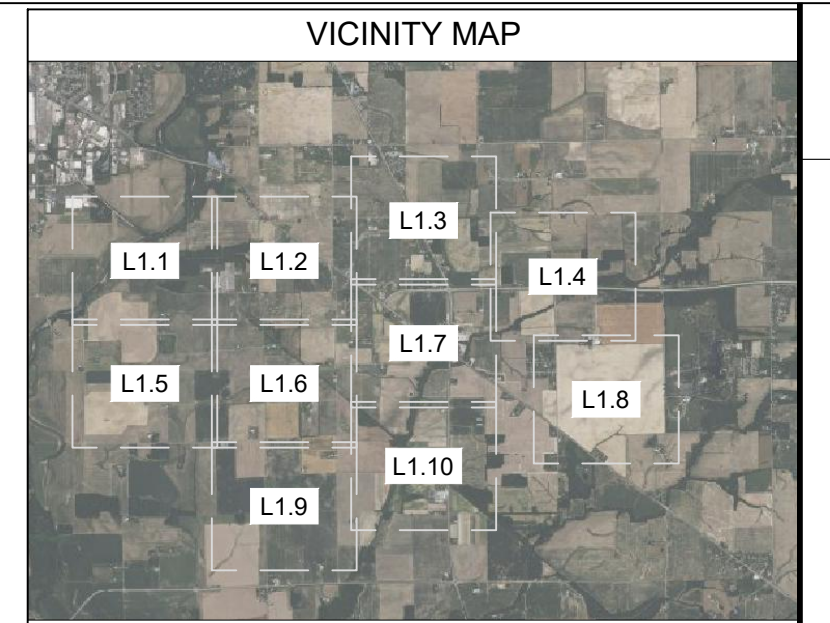
	ARRAY AREA SEED MIX
	EXISTING AGRICULTURAL AREA TO REMAIN WITHIN SETBACK AREAS

ARRAY AREA SEED MIX

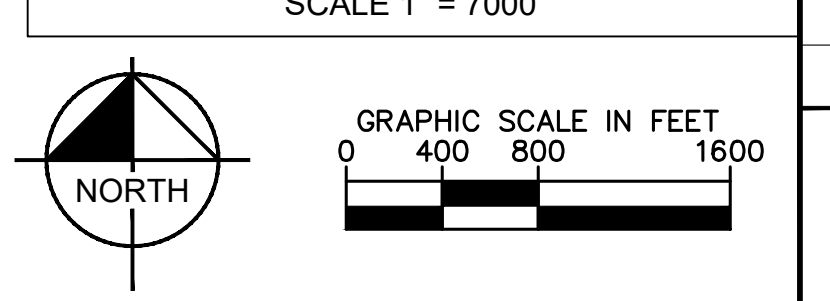
22%	BOUTELOUA CURTIPENDULA	SIDEOATS GRAMA
16%	SPOROBOLUS HETEROLEPIS	PRAIRIE DROPSEED
13%	SCHIZACHYRIUM SCOPARIUM	LITTLE BLUESTEM
12%	SPOROBOLUS COMPOSITUS	ROUGH DROPSEED
10%	BOUTELOUA GRACILIS	BLUE GRAMA
8%	JUNCUS EFFUSUS	SOFT RUSH
6%	CAREX VULPINOIDEA	FOX SEDGE
4%	DALEA PURPUREA	PURPLE PRAIRIE CLOVER
3%	ALLIUM CERNUUM ROTH	NODDING WILD ONION
2%	ZIZIA AUREA	GOLDEN ALEXANDERS
2%	ECHINACEA PURPUREA	PURPLE CONEFLOWER
2%	DALEA CANDIDA	WHITE PRAIRIE CLOVER

SEEDING RATE: 18 LB PER ACRE
 SEED WITH COVER CROP OF OATS, JAPANESE MILLET, WINTER PEA,
 OR ANNUAL RYE DEPENDENT ON SEASON AT A RATE OF 25 LB PER ACRE.
 SPECIFIED MIX DEPENDENT ON AVAILABILITY DURING TIME OF CONSTRUCTION,
 OR APPROVED EQUAL


VICINITY MAP



SCALE 1" = 7000'



No.	REVISIONS	DATE



SAMSUNG C&T

Kimley-Horn

© 2024 KIMLEY-HORN AND ASSOCIATES, INC.
 500 E. 96TH STREET, SUITE 300
 INDIANAPOLIS, IN 46240 (317) 218-9560
 WWW.KIMLEY-HORN.COM

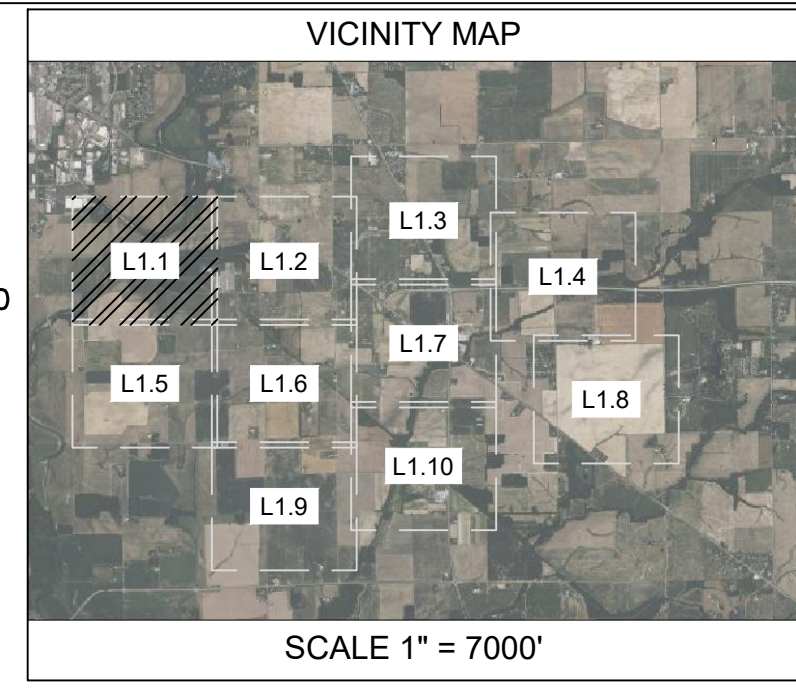
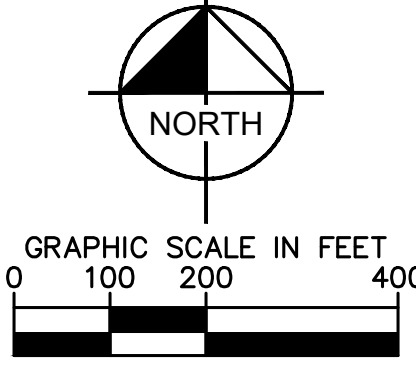
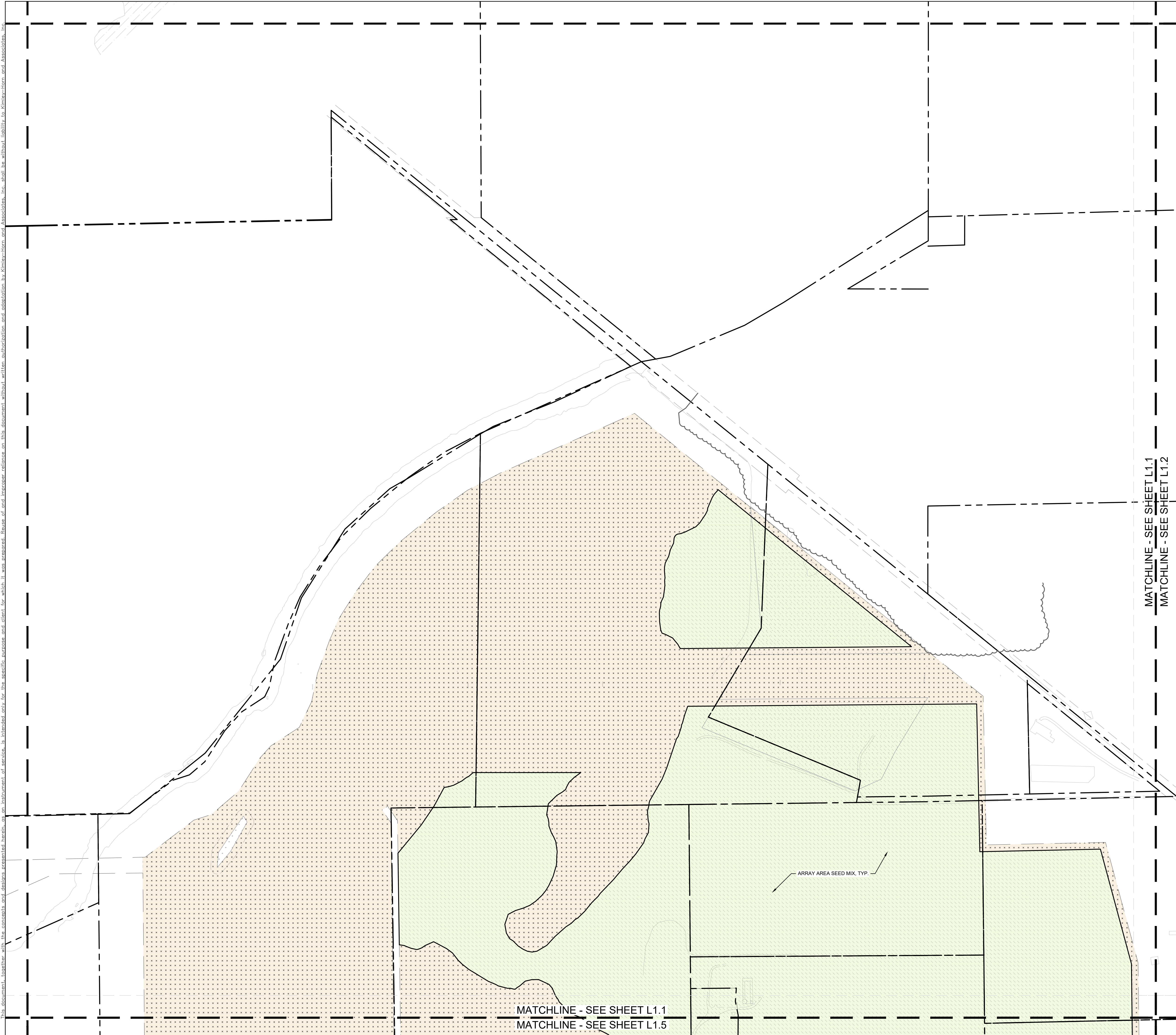
KHA PROJECT	16894001
DATE	12/11/2023
SCALE	AS SHOWN
DESIGNED BY	AS
DRAWN BY	BS
CHECKED BY	LS

OVERALL LANDSCAPE PLAN

CARINA SOLAR, LLC

COLUMBUS (BARTHOLOMEW COUNTY), IN

Drawing name: K:\NO_DRAWING\168994001_Samsung_Corina_Solar\168994001_Landscape\168994001_L1.1_Landscape Plan.dwg L1.1 LANDSCAPE PLAN Date: Feb 12, 2024 2:37pm by: Chris Wilson
 This document, together with the concepts and designs accepted hereon, is intended only for the specific purpose and client for which it was created. Reuse of any information or substance on this document without written authorization and approval by Kimley-Horn and Associates, Inc. shall be without liability to Kimley-Horn and Associates, Inc.



CONCEPT PLANT SCHEDULE

ARRAY AREA SEED MIX

EXISTING AGRICULTURAL AREA TO REMAIN WITHIN SETBACK AREAS

No.	REVISIONS	DATE

REVISIONS
 REVISIONS PER PLANNING COMMENTS 02/12/24
 REVISIONS PER PLANNING COMMENTS 01/04/24

SAMSUNG C&T

Kimley-Horn

© 2024 KIMLEY-HORN AND ASSOCIATES, INC.
 500 E. 96TH STREET, SUITE 300
 INDIANAPOLIS, IN 46240 (317) 218-9560
 WWW.KIMLEY-HORN.COM

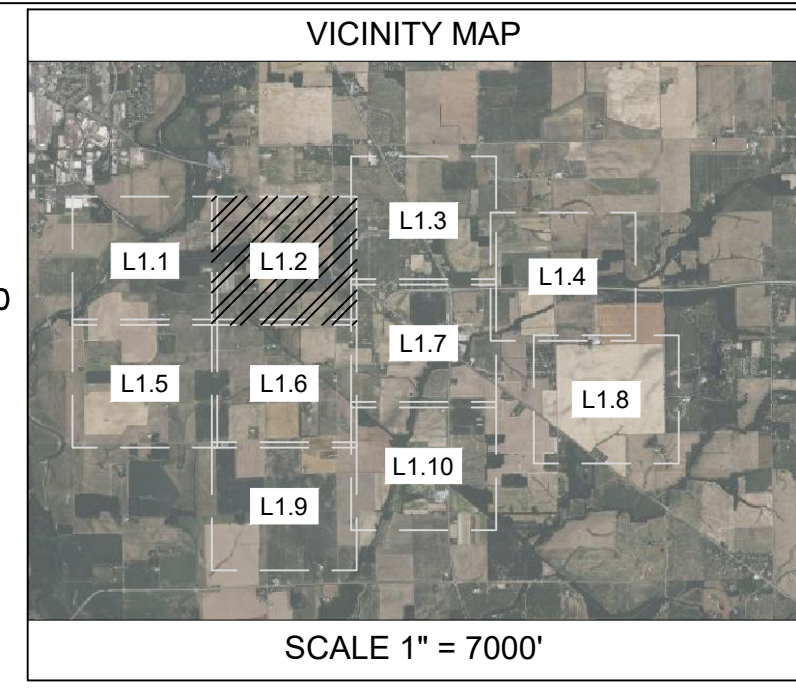
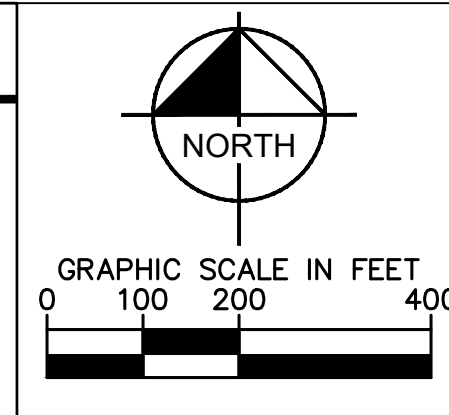
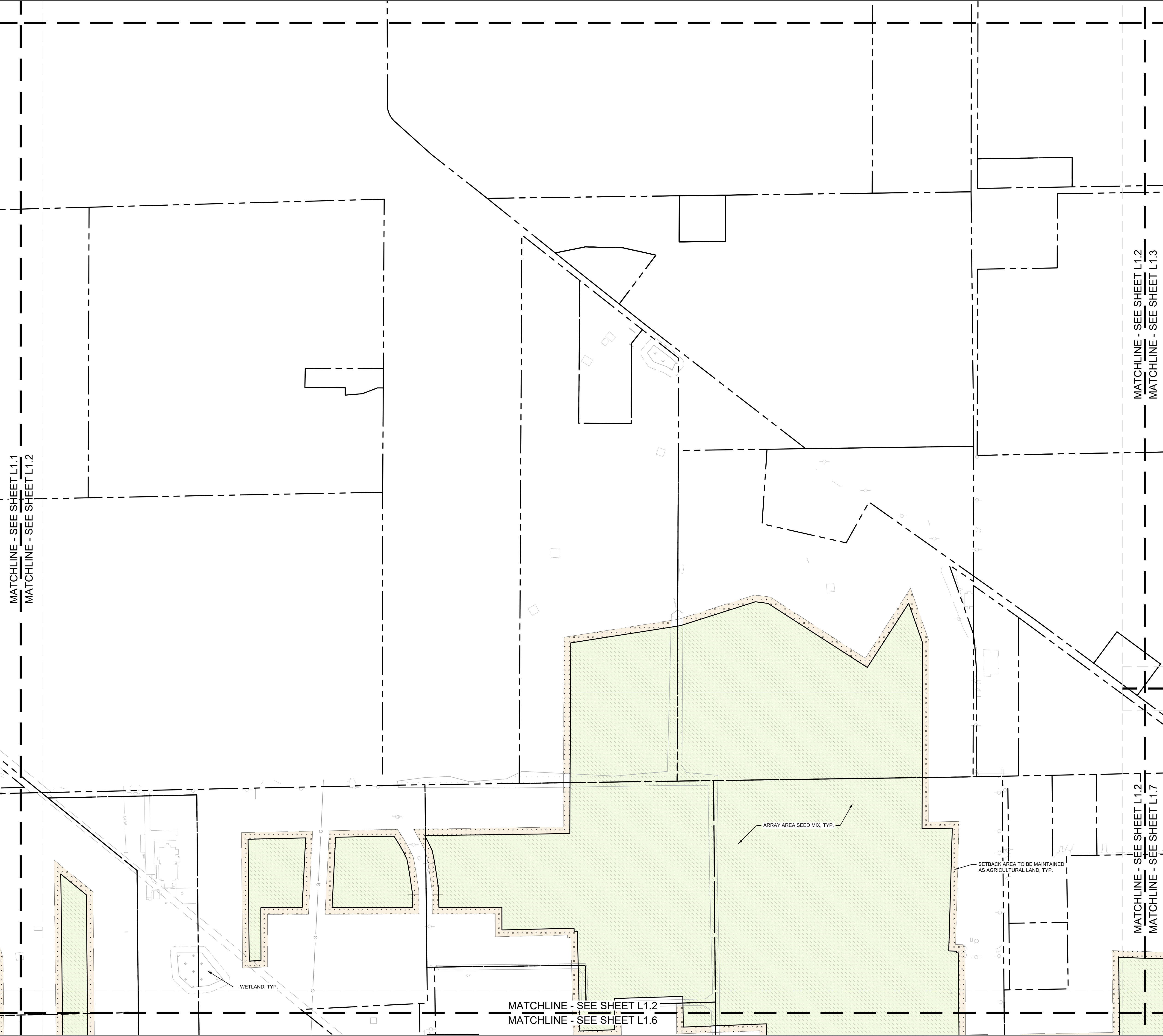
KHA PROJECT	168994001
DATE	12/11/2023
SCALE	AS SHOWN
DESIGNED BY	AS
DRAWN BY	BS
CHECKED BY	LS

LANDSCAPE PLAN

CARINA SOLAR, LLC
 COLUMBUS (BARTHOLOMEW COUNTY), IN

SHEET NUMBER
L1.1

Drawing name: K:\IND_DECA\168994001_Samsung_Corona_Bartholomew_Co_INV2_Design\CADD\PlanSheets\1.0 - LANDSCAPE PLAN.dwg L1.2 LANDSCAPE PLAN Feb 12, 2024 2:37pm by Chris Wilson
This document, together with the concepts and designs presented herein, is an instrument of service, is intended only for the specific purpose and client for which it was prepared. Reuse of any improper reliance on this document without written authorization and adaptation by Kimley-Horn and Associates, Inc. shall be without liability to Kimley-Horn and Associates, Inc.



CONCEPT PLANT SCHEDULE

	ARRAY AREA SEED MIX
	EXISTING AGRICULTURAL AREA TO REMAIN WITHIN SETBACK AREAS

MATCHLINE - SEE SHEET L1.1
MATCHLINE - SEE SHEET L1.2

MATCHLINE - SEE SHEET L1.2
MATCHLINE - SEE SHEET L1.3

MATCHLINE - SEE SHEET L1.2
MATCHLINE - SEE SHEET L1.6

MATCHLINE - SEE SHEET L1.2
MATCHLINE - SEE SHEET L1.7

No.	REVISIONS	DATE

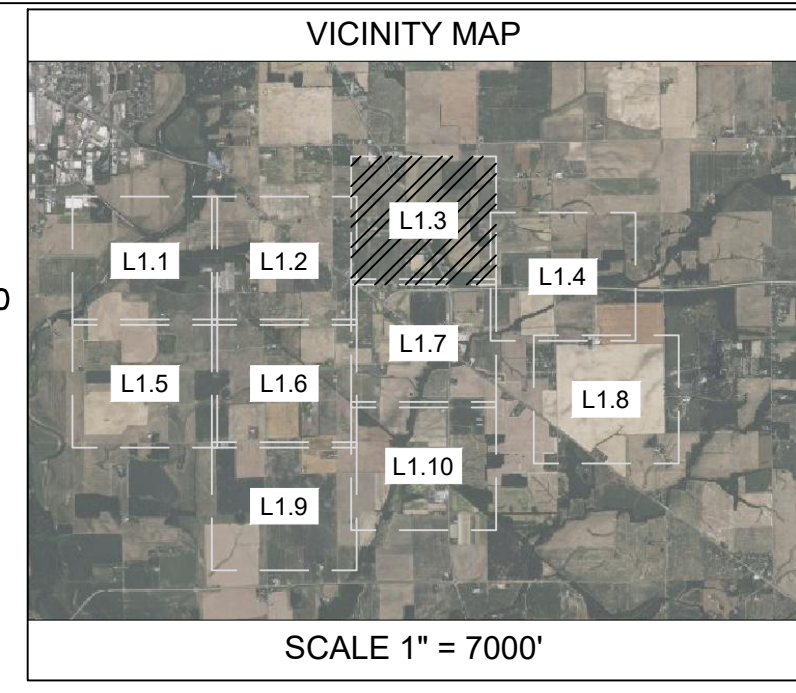
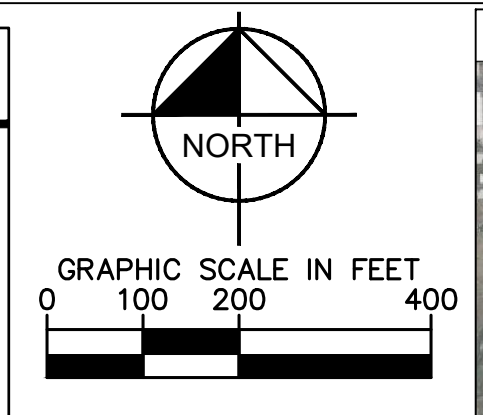
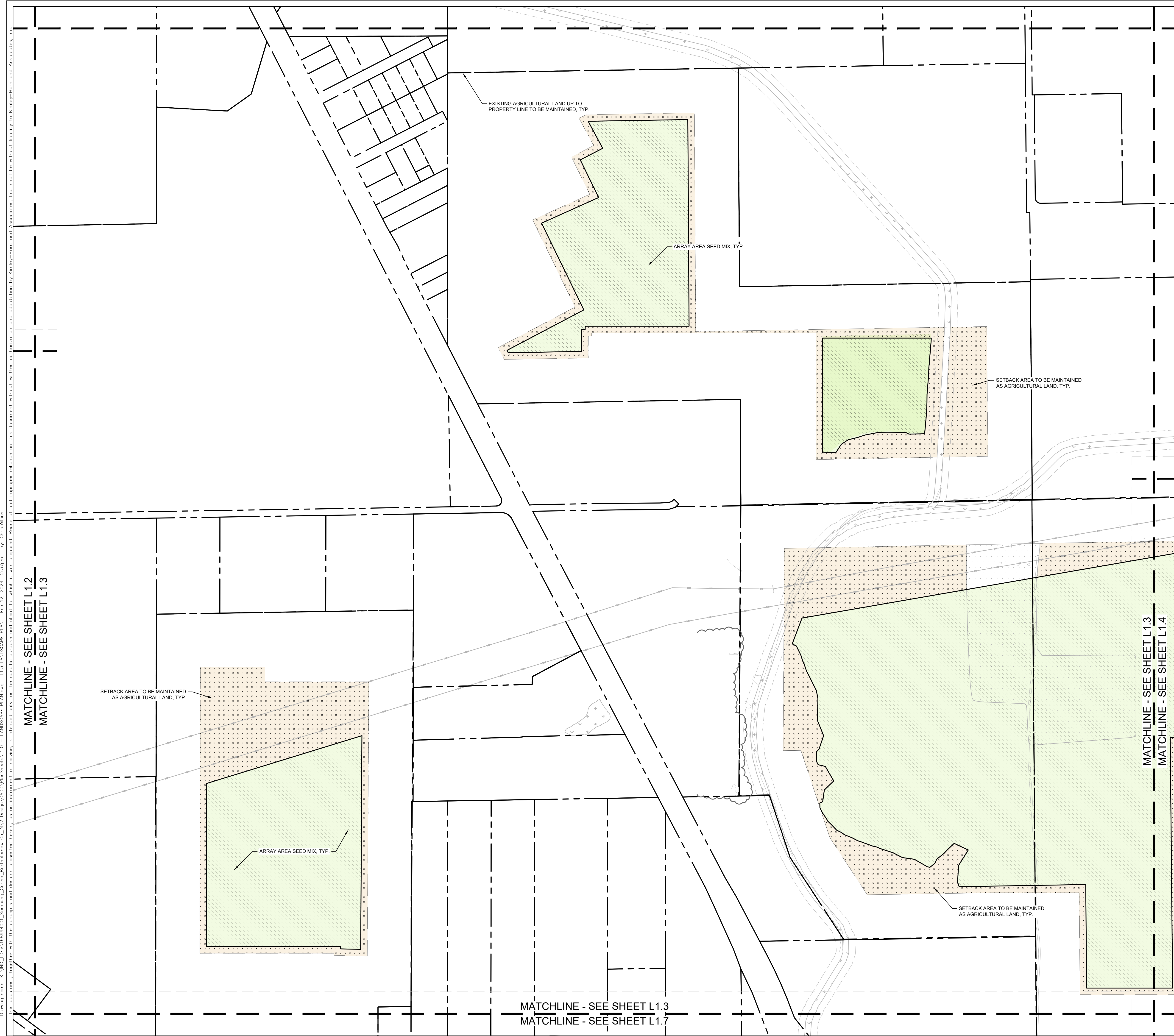
SAMSUNG C&T
© 2024 KIMLEY-HORN AND ASSOCIATES, INC.
500 E. 96TH STREET, SUITE 300
INDIANAPOLIS, IN 46240 (317) 218-9560
WWW.KIMLEY-HORN.COM

KHA PROJECT	168994001
DATE	12/11/2023
SCALE	AS SHOWN
DESIGNED BY	AS
DRAWN BY	BS
CHECKED BY	LS

LANDSCAPE PLAN

CARINA SOLAR, LLC
COLUMBUS (BARTHOLOMEW COUNTY), IN

SHEET NUMBER
L1.2



CONCEPT PLANT SCHEDULE

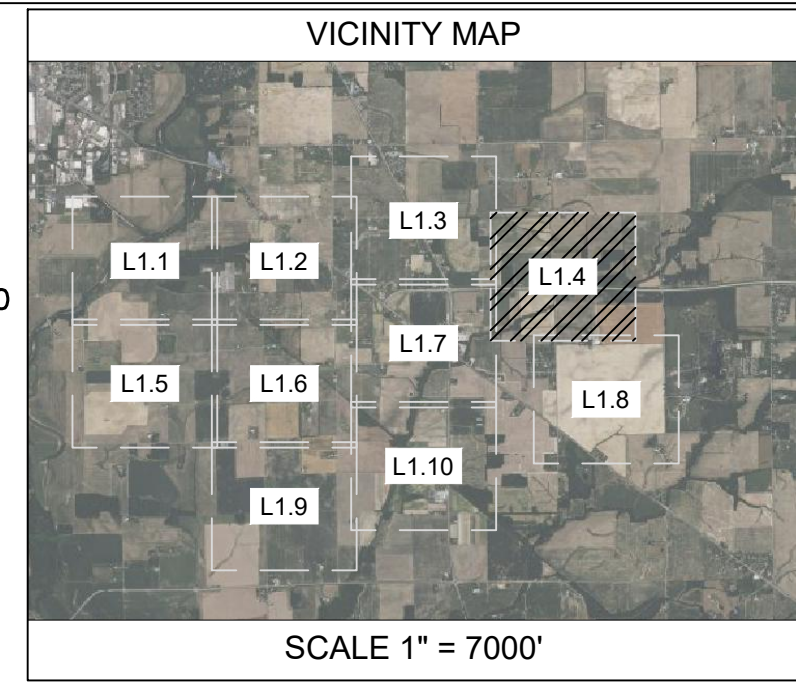
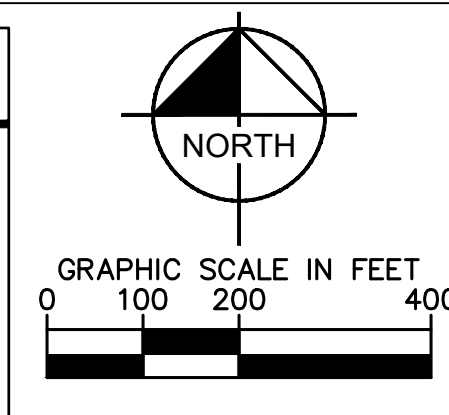
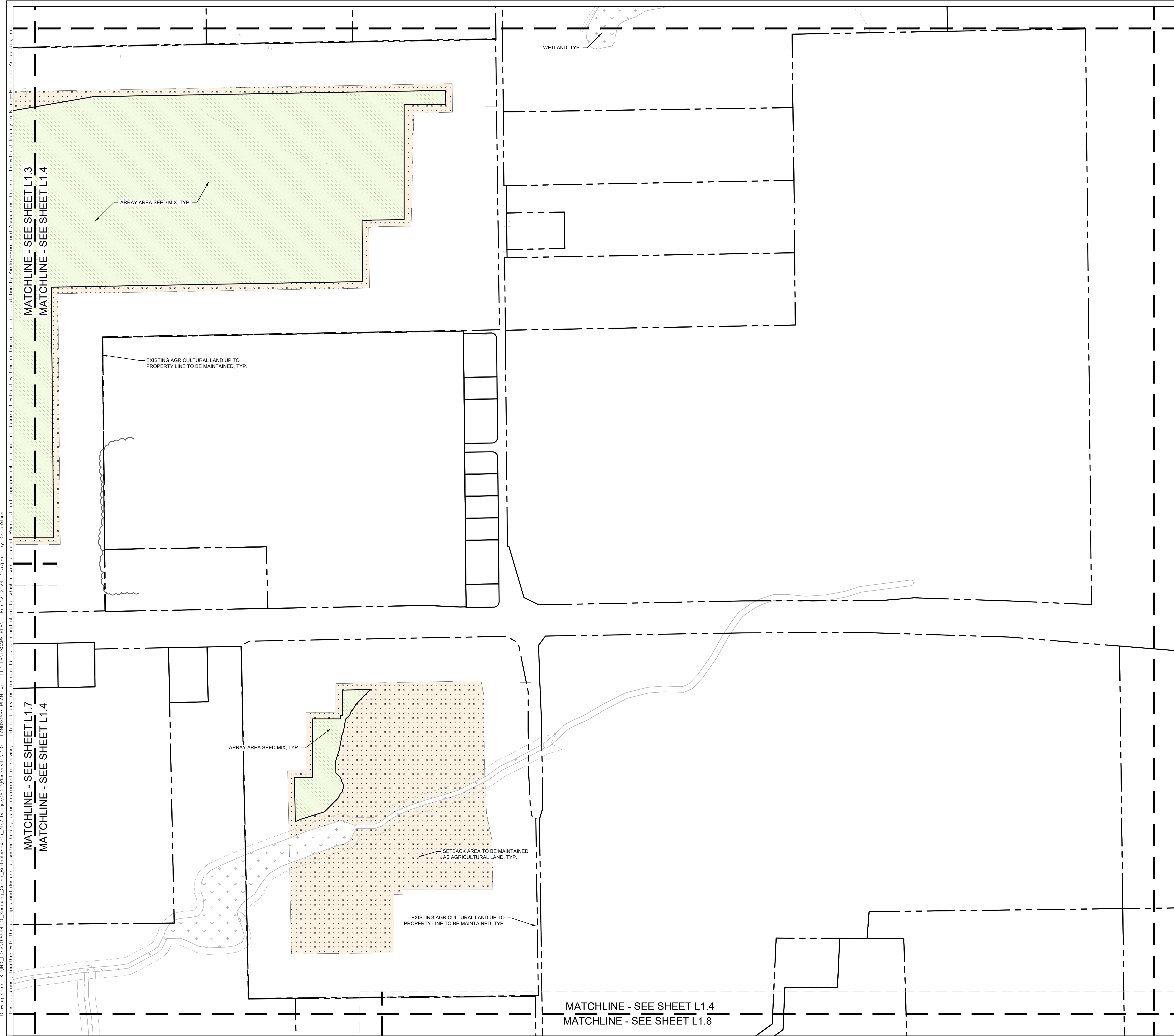
ARRAY AREA SEED MIX

EXISTING AGRICULTURAL AREA TO REMAIN WITHIN SETBACK AREAS

Drawing name: K:\IND_DEVA\16894001_Samsung_Corps_Bartholomew_Co_INV2_Design\CADD\PlanSheets\L1.0 - LANDSCAPE PLAN.dwg L1.3 LANDSCAPE PLAN Feb 12, 2024 2:37pm by Chris Wilson
 This document, together with the concepts and designs presented herein, is intended only for the specific purpose and client for which it was created. Results of any improper reliance on this document without written authorization and approval by Kimley-Horn and Associates, Inc. shall be without liability to Kimley-Horn and Associates, Inc.

 SAMSUNG C&T	REVISIONS No. _____ DATE _____ _____ _____
	REVISOR PER PLANNING COMMENTS 02/12/24 REVISOR PER PLANNING COMMENTS 01/04/24
 Kimley-Horn © 2024 KIMLEY-HORN AND ASSOCIATES, INC. 500 E. 96TH STREET, SUITE 300 INDIANAPOLIS, IN 46240 (317) 218-9560 WWW.KIMLEY-HORN.COM	KHA PROJECT 16894001 DATE 12/11/2023 SCALE AS SHOWN DESIGNED BY AS DRAWN BY BS CHECKED BY LS
CARINA SOLAR, LLC COLUMBUS (BARTHOLOMEW COUNTY), IN	LANDSCAPE PLAN
SHEET NUMBER L1.3	


Drawing name: K:\IND_DECA\168994001_Samsung_Corps_Bartholomew_Co_INV2_Design\CADD\PlanSheets\L1.0 - LANDSCAPE PLAN - L1.4 LANDSCAPE PLAN.dwg Feb 12, 2024 2:37pm by Chris Wilson



CONCEPT PLANT SCHEDULE

- ARRAY AREA SEED MIX
- EXISTING AGRICULTURAL AREA TO REMAIN WITHIN SETBACK AREAS

No.	REVISIONS	DATE



Kimley»Horn

© 2024 KIMLEY-HORN AND ASSOCIATES, INC.
500 E. 96TH STREET, SUITE 300
INDIANAPOLIS, IN 46240 (317) 218-9560
WWW.KIMLEY-HORN.COM

KHA PROJECT	168994001
DATE	12/11/2023
SCALE	AS SHOWN
DESIGNED BY	AS
DRAWN BY	BS
CHECKED BY	LS

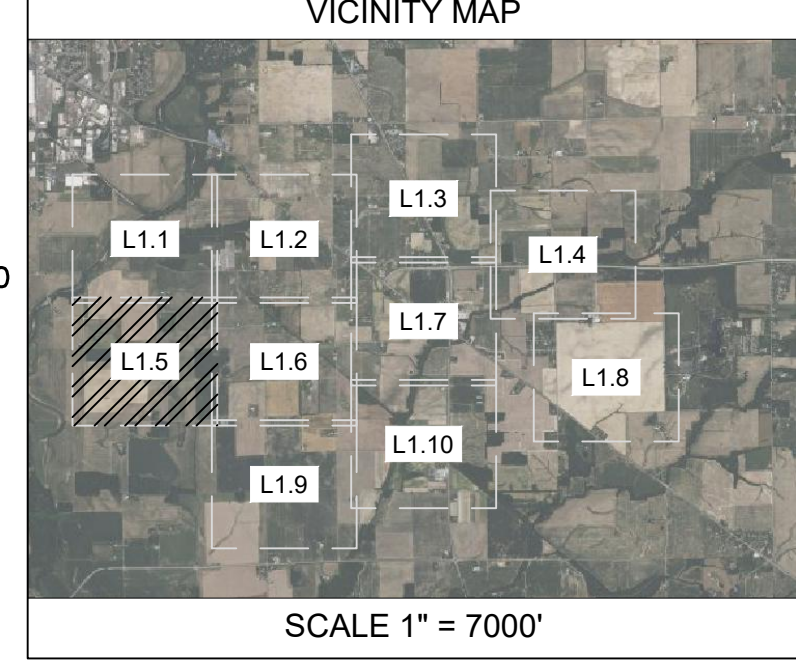
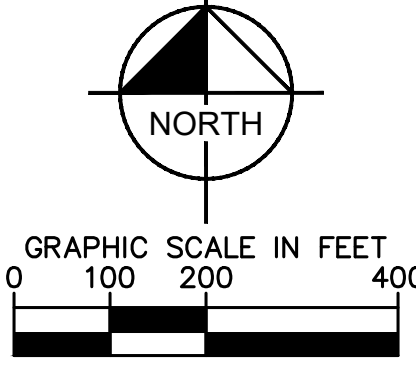
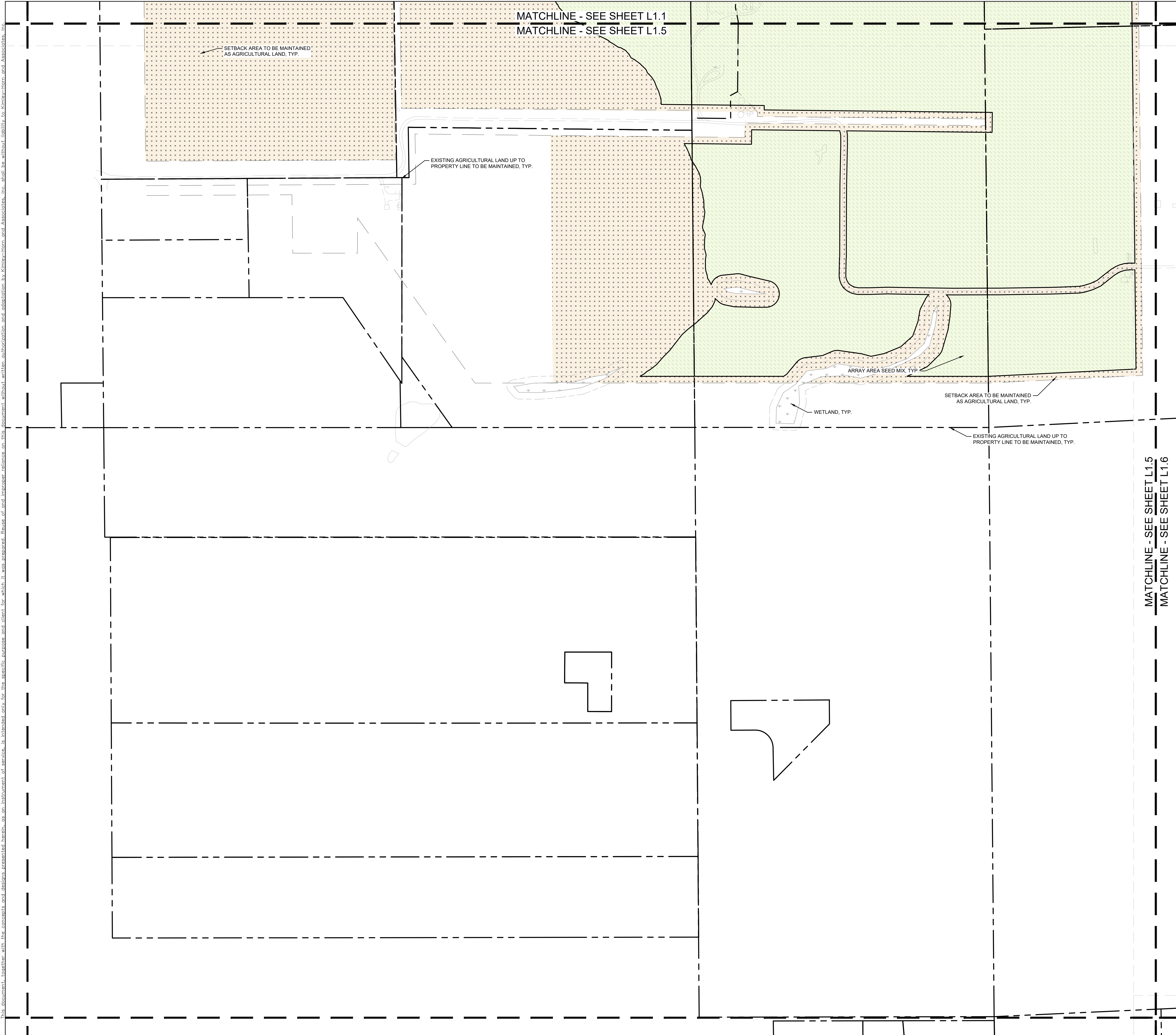
LANDSCAPE PLAN

CARINA SOLAR, LLC

COLUMBUS (BARTHOLOMEW COUNTY), IN

SHEET NUMBER
L1.4

Drawing name: K:\IND_DEVA\168994001_Samsung_Corps_Bartholomew_Co_INV2_Design\CADD\PlanSheets\1.0 - LANDSCAPE PLAN\1.5 LANDSCAPE PLAN.dwg 1.5 LANDSCAPE PLAN.dwg Feb 12, 2024 2:37pm by Chris Wilson
This document, together with the concepts and designs presented herein, is intended only for the specific purpose and client for which it was created. Reuse of any information contained on this document without written authorization and approval by Kimley-Horn and Associates, Inc. shall be without liability to Kimley-Horn and Associates, Inc.



CONCEPT PLANT SCHEDULE

	ARRAY AREA SEED MIX
	EXISTING AGRICULTURAL AREA TO REMAIN WITHIN SETBACK AREAS

No.	REVISIONS	DATE

SAMSUNG C&T

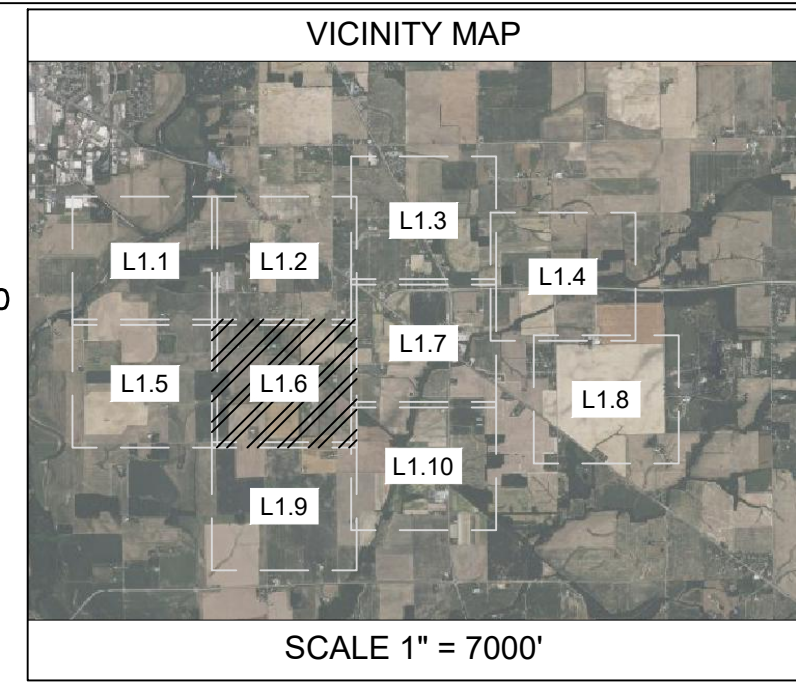
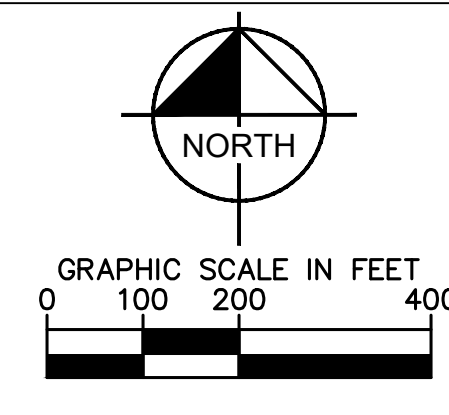
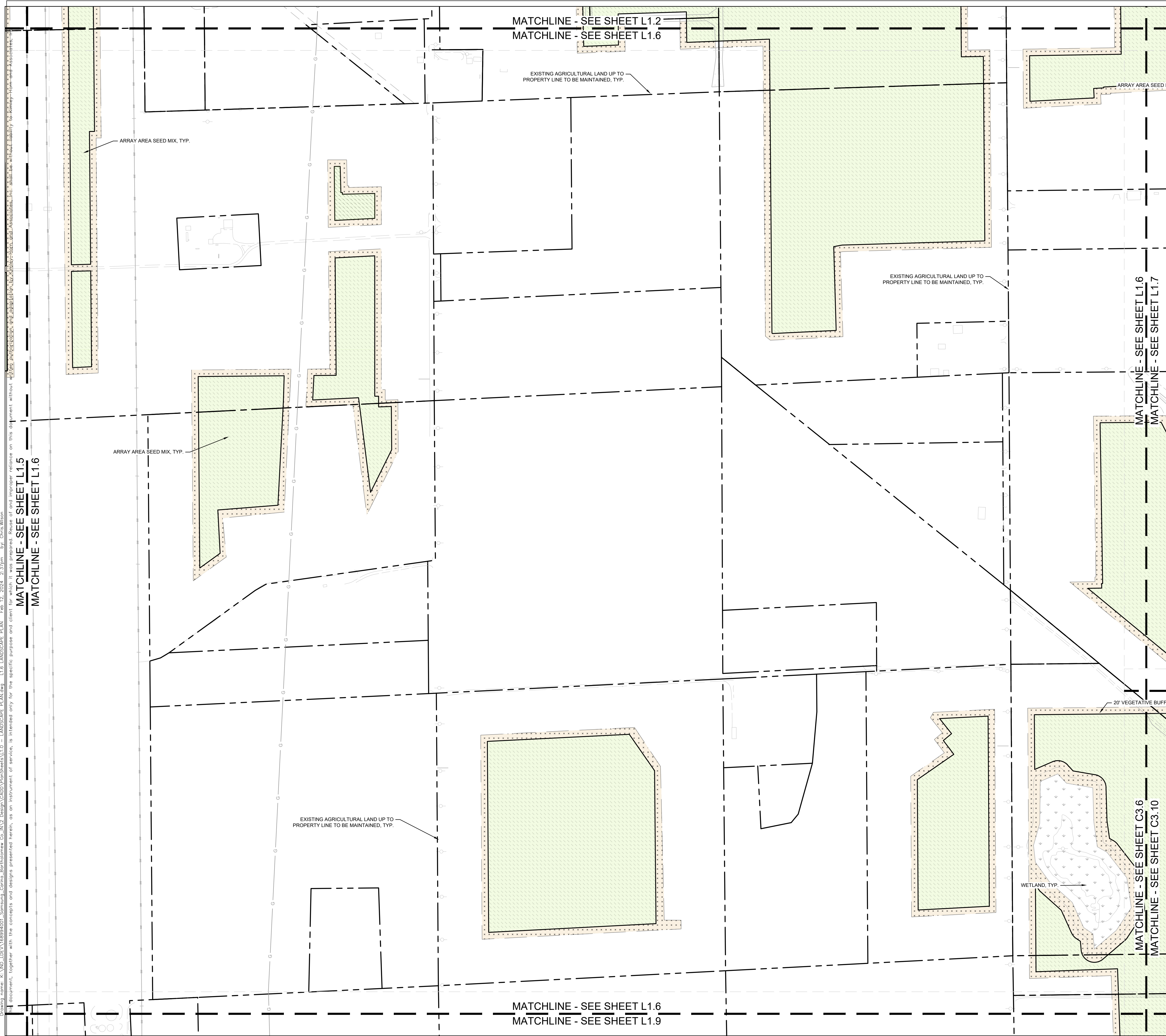
Kimley-Horn
© 2024 KIMLEY-HORN AND ASSOCIATES, INC.
500 E. 96TH STREET, SUITE 300
INDIANAPOLIS, IN 46240 (317) 218-9560
WWW.KIMLEY-HORN.COM

KHA PROJECT	168994001
DATE	12/11/2023
SCALE	AS SHOWN
DESIGNED BY	AS
DRAWN BY	BS
CHECKED BY	LS

LANDSCAPE PLAN

CARINA SOLAR, LLC
COLUMBUS (BARTHOLOMEW COUNTY), IN

SHEET NUMBER
L1.5

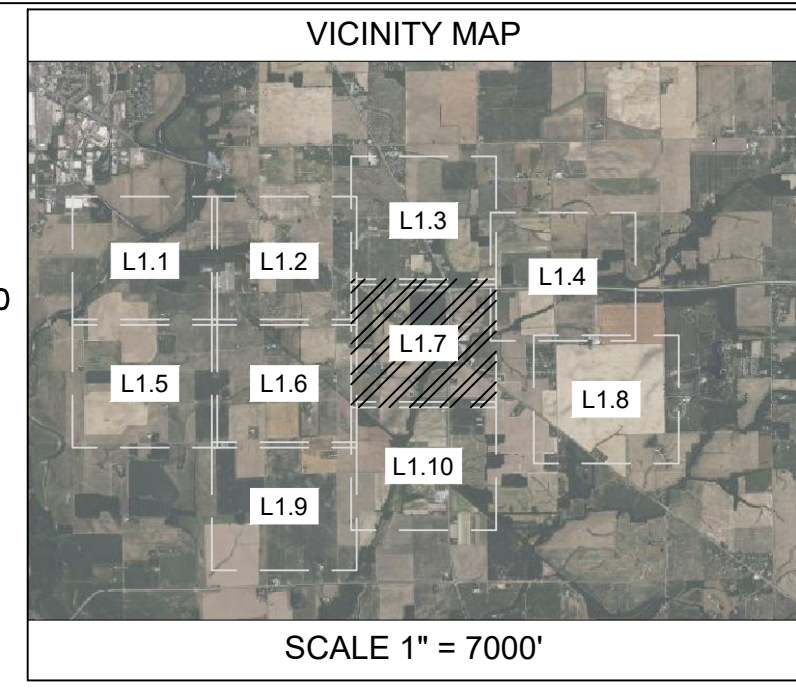
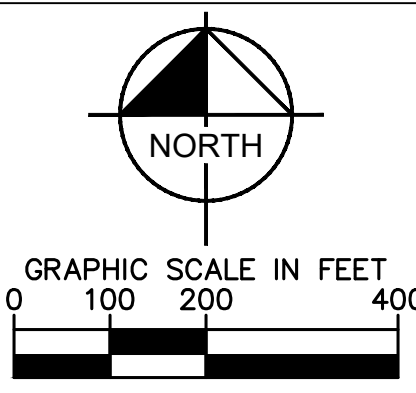
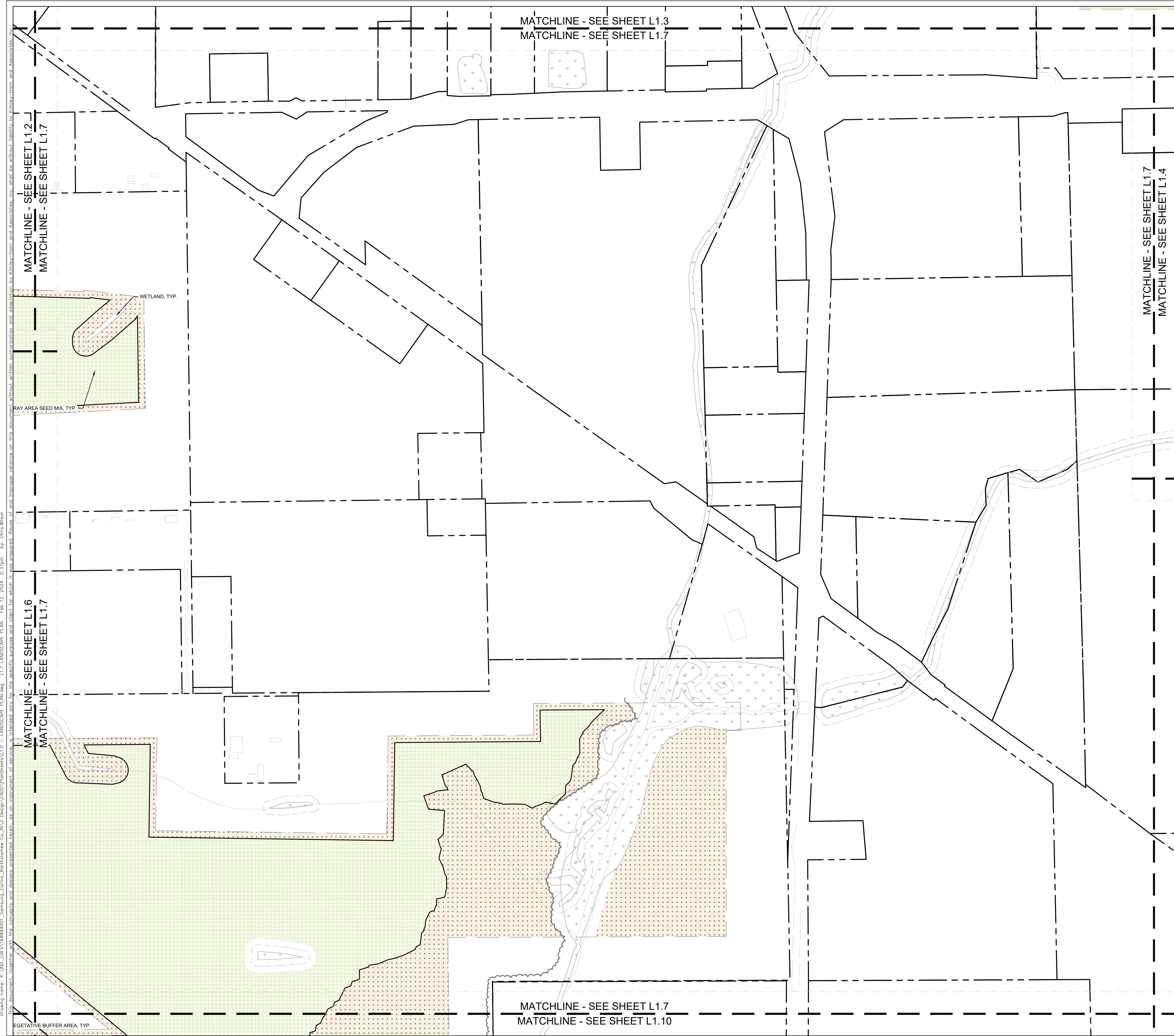


CONCEPT PLANT SCHEDULE

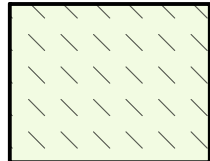

- ARRAY AREA SEED MIX
- EXISTING AGRICULTURAL AREA TO REMAIN WITHIN SETBACK AREAS

Drawing name: K:\IND_DECA\16894001_SolarArray_Corps_Bartholomew_Co_INV2_Design\CADD\PlanSheet\1.0 - LANDSCAPE PLAN.dwg - LANDSCAPE PLAN - Feb 12, 2024 - 2:27pm by Chris Wilson
 This document, together with the concepts and designs presented herein, as an instrument of service, is intended only for the specific purpose and client for which it was prepared. Please do not disseminate or use this document without the prior written consent of Kimley-Horn and Associates, Inc. All rights reserved.



© 2024 KIMLEY-HORN AND ASSOCIATES, INC. 500 E. 96TH STREET, SUITE 300 INDIANAPOLIS, IN 46240 (317) 218-9560 WWW.KIMLEY-HORN.COM		KHA - PROJECT 16894001	
LANDSCAPE PLAN		DATE 12/11/2023	
CARINA SOLAR, LLC COLUMBUS (BARTHOLOMEW COUNTY), IN		SCALE AS SHOWN	
SHEET NUMBER L1.6		DESIGNED BY AS	
REVISIONS		DRAWN BY BS	
DATE		CHECKED BY LS	

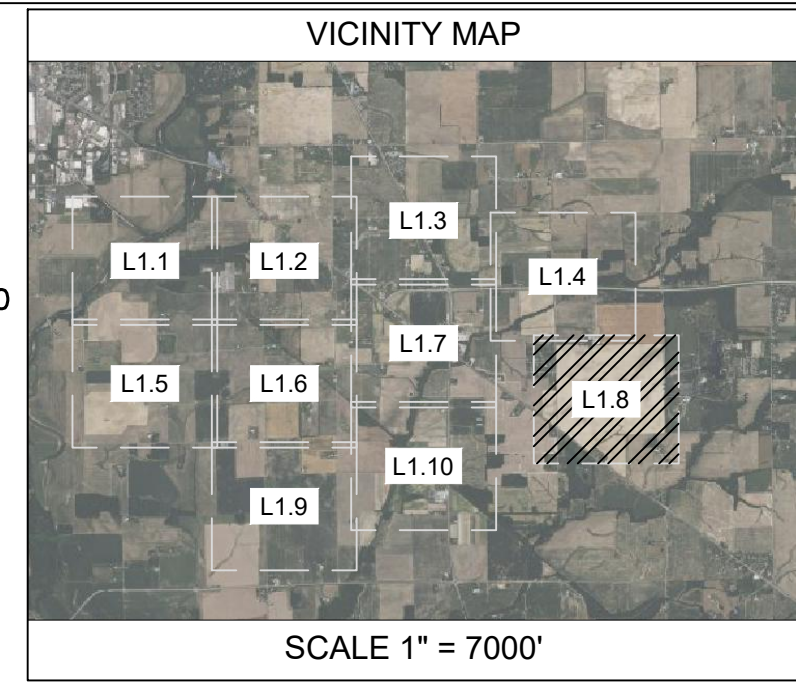
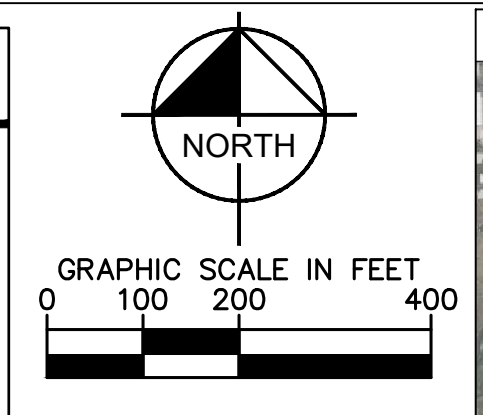
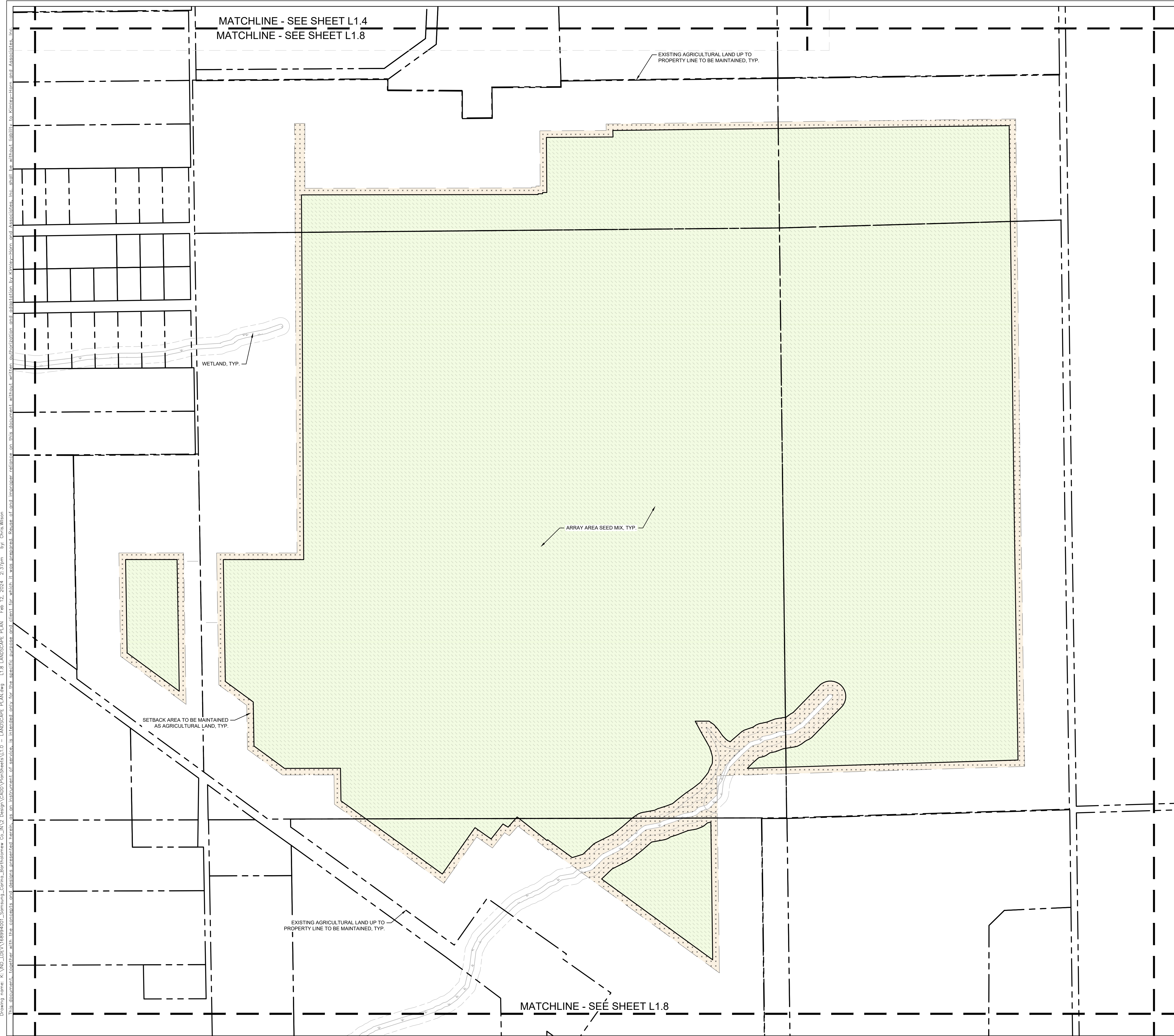


CONCEPT PLANT SCHEDULE

-  ARRAY AREA SEED MIX
-  EXISTING AGRICULTURAL AREA TO REMAIN WITHIN SETBACK AREAS

Drawing name: K:\IND_LBA\16894001_Samsung_Corps_Bartlowew_Co_INV2_Design\CADD\PlanSheets\L1.0 - LANDSCAPE PLAN.dwg L1.7 LANDSCAPE PLAN Feb 12, 2024 2:37pm by Chris Wilson
 This document, including any text, graphics, or data, is the property of Kimley-Horn and Associates, Inc. and is intended solely for the specific purpose and client for which it was created. Reuse of any portion of this document without written authorization and approval by Kimley-Horn and Associates, Inc. shall be without liability to Kimley-Horn and Associates, Inc.

 SAMSUNG C&T	REVISIONS No. _____ DATE _____ _____ _____
	REVISIONS No. _____ DATE _____ _____ _____
 © 2024 KIMLEY-HORN AND ASSOCIATES, INC. 500 E. 96TH STREET, SUITE 300 INDIANAPOLIS, IN 46240 (317) 218-9560 WWW.KIMLEY-HORN.COM	KHA PROJECT 16894001 DATE 12/11/2023 SCALE AS SHOWN DESIGNED BY AS DRAWN BY BS CHECKED BY LS
CARINA SOLAR, LLC COLUMBUS (BARTHOWLEW COUNTY), IN	LANDSCAPE PLAN
SHEET NUMBER L1.7	



CONCEPT PLANT SCHEDULE

- ARRAY AREA SEED MIX
- EXISTING AGRICULTURAL AREA TO REMAIN WITHIN SETBACK AREAS

No.	REVISIONS	DATE

SAMSUNG C&T

Kimley-Horn
© 2024 KIMLEY-HORN AND ASSOCIATES, INC.
500 E. 96TH STREET, SUITE 300
INDIANAPOLIS, IN 46240 (317) 218-9560
WWW.KIMLEY-HORN.COM

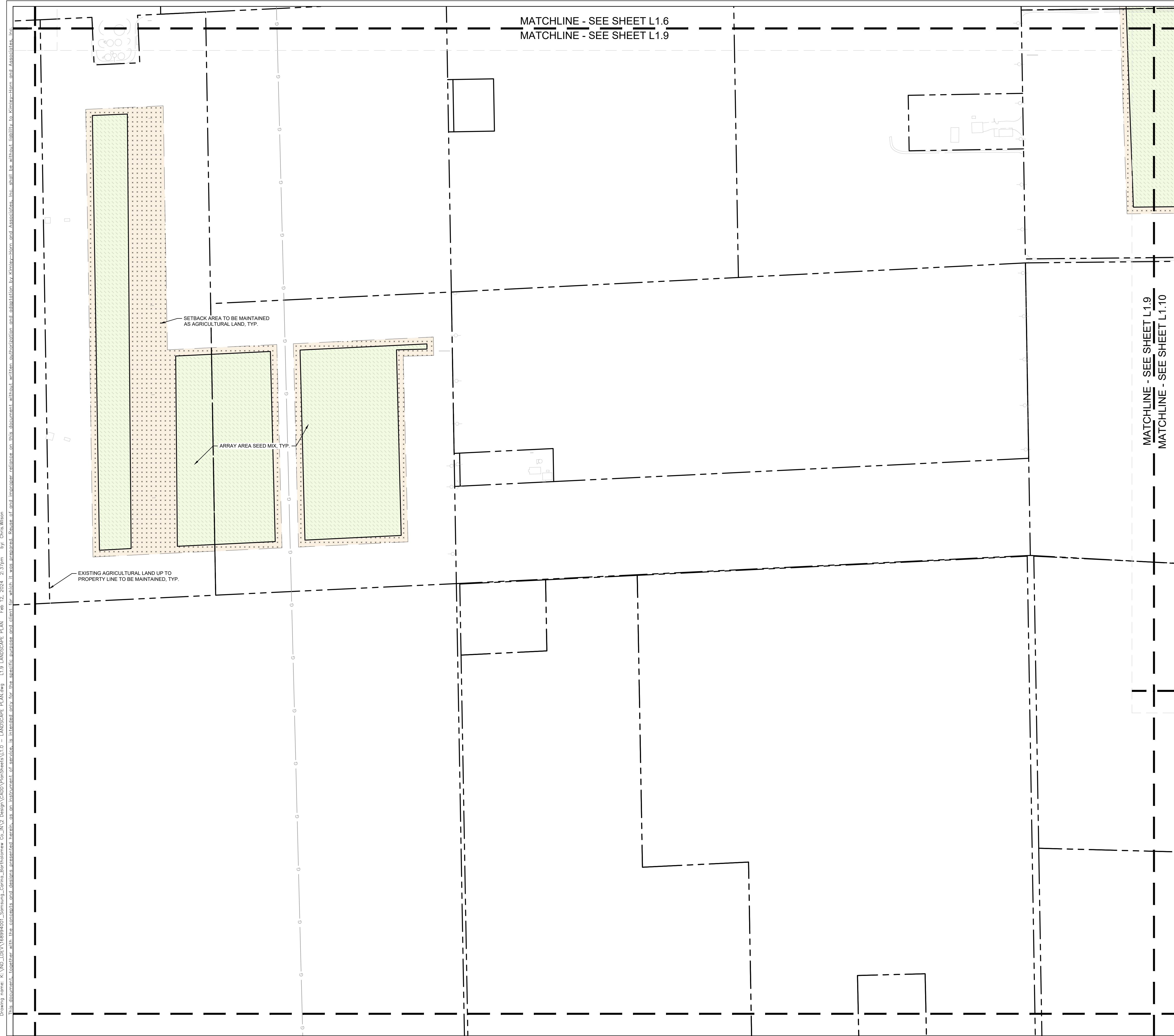
KHA PROJECT	168994001
DATE	12/11/2023
SCALE	AS SHOWN
DESIGNED BY	AS
DRAWN BY	BS
CHECKED BY	LS

LANDSCAPE PLAN

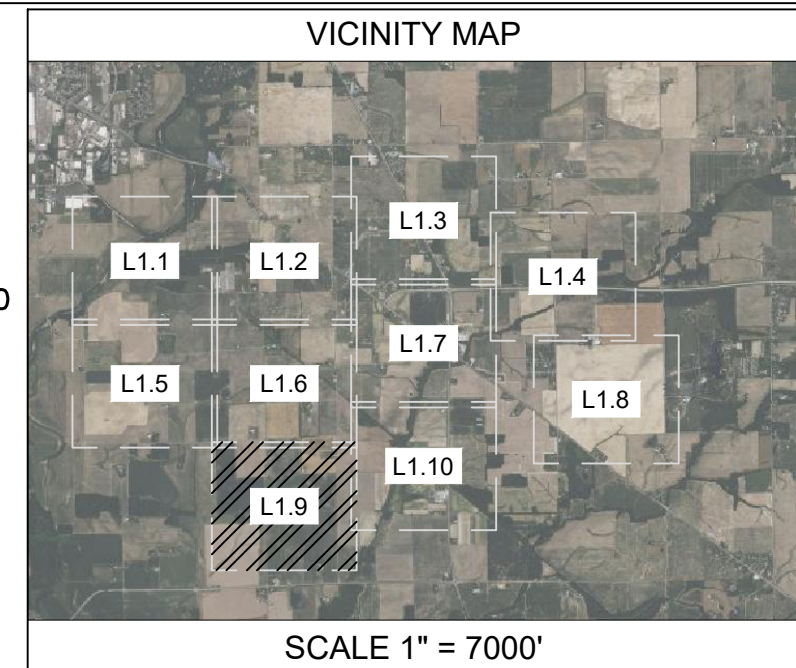
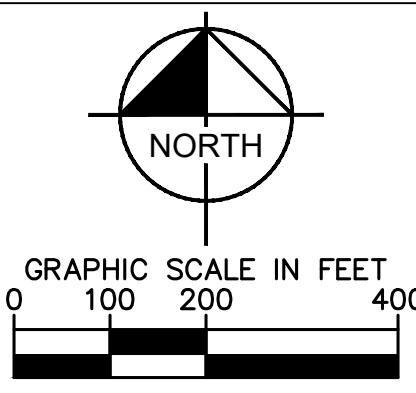
CARINA SOLAR, LLC
COLUMBUS (BARTHOLOMEW COUNTY), IN

SHEET NUMBER
L1.8

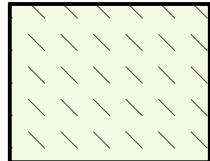

Drawing name: K:\IND_LBA\168994001_Samsung_C&T_Solar\Bartlowmew_Co_IN\2_Design\CADD\PlanSheets\L1.0 - LANDSCAPE PLAN.dwg L1.8 LANDSCAPE PLAN.dwg Feb 12, 2024 2:37pm by Chris Wilson
 This document, together with the concepts and designs presented herein, is intended only for the specific purpose and client for which it was created. Reuse of any information contained in this document without written authorization and approval by Kimley-Horn and Associates, Inc. shall be without liability to Kimley-Horn and Associates, Inc.



MATCHLINE - SEE SHEET L1.6
 MATCHLINE - SEE SHEET L1.9



CONCEPT PLANT SCHEDULE

-  ARRAY AREA SEED MIX
-  EXISTING AGRICULTURAL AREA TO REMAIN WITHIN SETBACK AREAS



SETBACK AREA TO BE MAINTAINED AS AGRICULTURAL LAND, TYP.

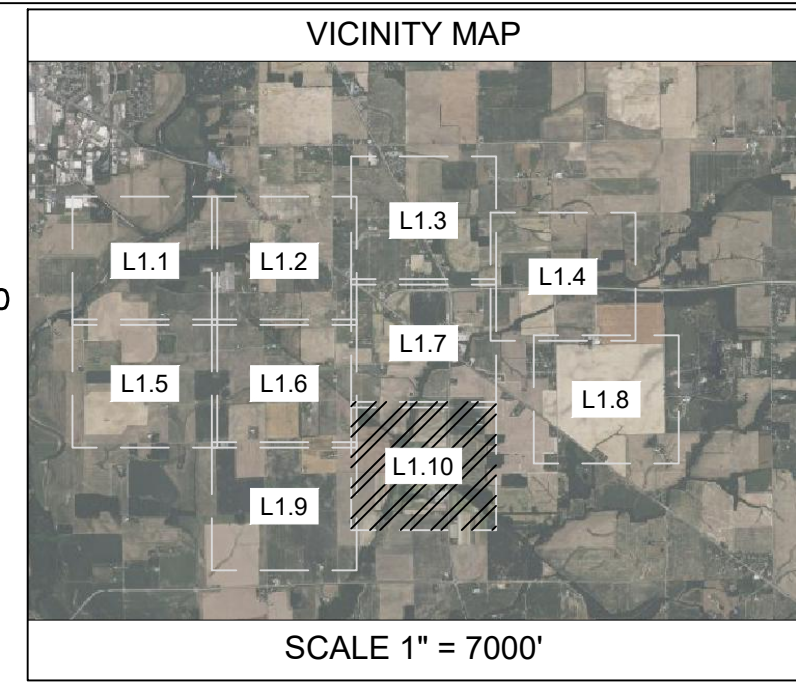
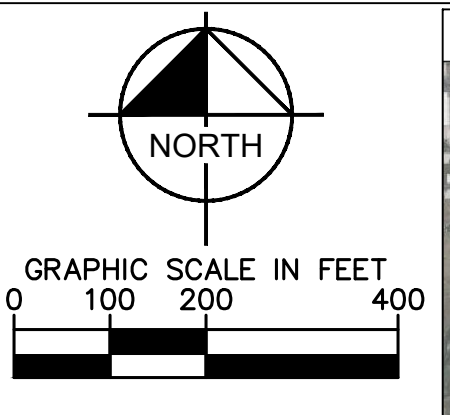
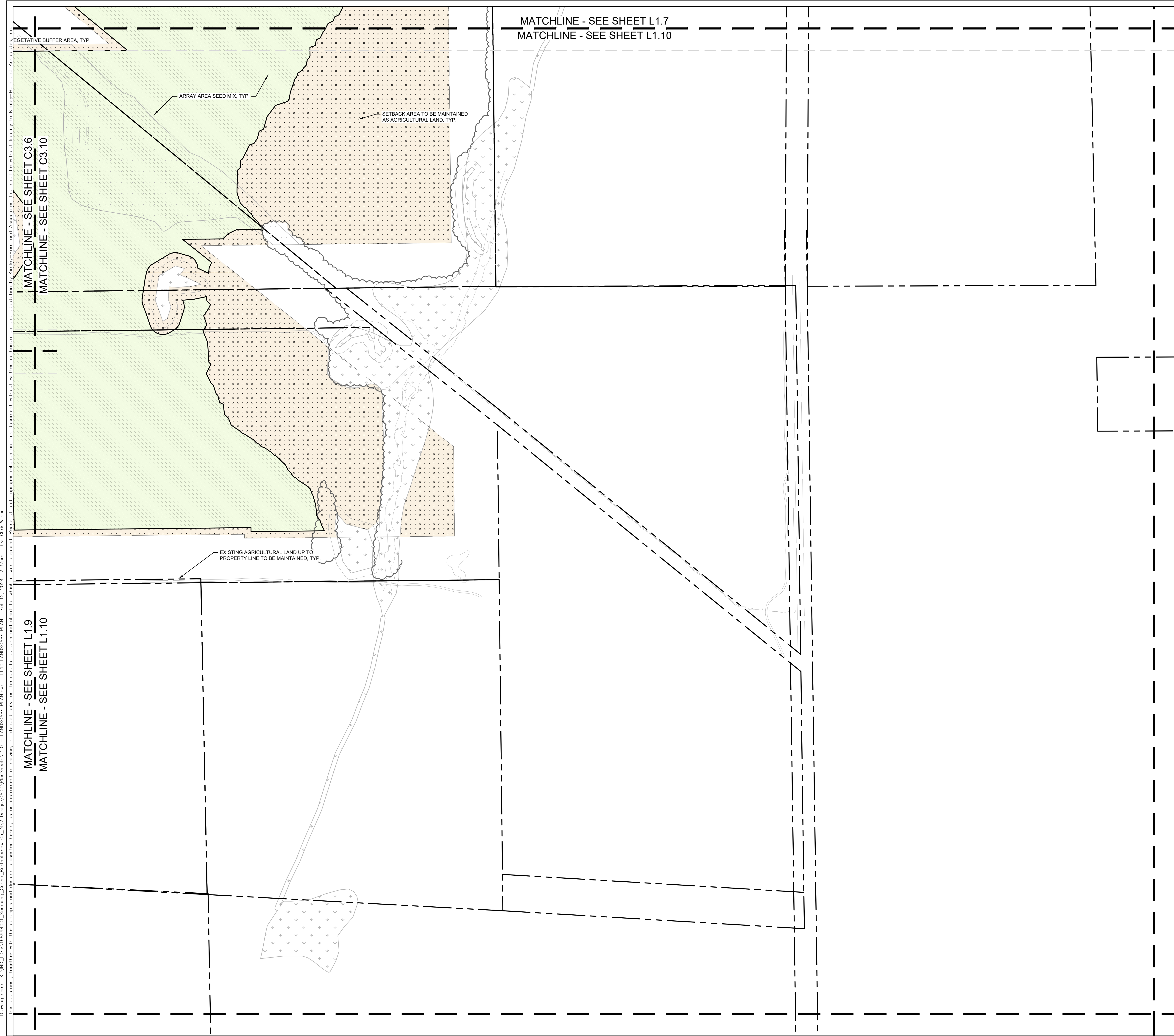
ARRAY AREA SEED MIX, TYP.

EXISTING AGRICULTURAL LAND UP TO PROPERTY LINE TO BE MAINTAINED, TYP.

MATCHLINE - SEE SHEET L1.9
 MATCHLINE - SEE SHEET L1.10

Drawing name: K:\IND_DEVA\168994001_Samsung_Corps_Bartholomew_Co_INV2_Design\CADD\PlanSheets\1.0 - LANDSCAPE PLAN.dwg L1.9 LANDSCAPE PLAN Feb 12, 2024 2:37pm by Chris Wilson
 This document, together with the concepts and designs presented herein, is intended only for the specific purpose and client for which it was created. Reuse of any improper reliance on this document without written authorization and approval by Kimley-Horn and Associates, Inc. shall be without liability to Kimley-Horn and Associates, Inc.

 SAMSUNG C&T	REVISIONS No. _____ DATE _____ REVISIONS PER PLANNING COMMENTS 02/12/24 REVISIONS PER PLANNING COMMENTS 01/04/24
	 © 2024 KIMLEY-HORN AND ASSOCIATES, INC. 500 E. 96TH STREET, SUITE 300 INDIANAPOLIS, IN 46240 (317) 218-9560 WWW.KIMLEY-HORN.COM
CARINA SOLAR, LLC COLUMBUS (BARTHOLOMEW COUNTY), IN	KHA PROJECT: 168994001 DATE: 12/11/2023 SCALE: AS SHOWN DESIGNED BY: AS DRAWN BY: BS CHECKED BY: LS
LANDSCAPE PLAN	SHEET NUMBER L1.9



CONCEPT PLANT SCHEDULE

- ARRAY AREA SEED MIX
- EXISTING AGRICULTURAL AREA TO REMAIN WITHIN SETBACK AREAS

Drawing name: K:\IND_DECA\168994001_Samsung_Corps_Bartlowew_Co_INV2_Design\CADD\PlanSheets\L1.10 - LANDSCAPE PLAN.dwg L1.10 LANDSCAPE PLAN Feb 12, 2024 2:37pm by Chris Wilson
 This document, together with the concepts and options presented herein, is intended only for the specific purpose and client for which it was prepared.

 SAMSUNG C&T	REVISIONS No. DATE
	REVISIONS No. DATE
 Kimley-Horn © 2024 KIMLEY-HORN AND ASSOCIATES, INC. 500 E. 96TH STREET, SUITE 300 INDIANAPOLIS, IN 46240 (317) 218-9560 WWW.KIMLEY-HORN.COM	KHA PROJECT 168994001
CARINA SOLAR, LLC COLUMBUS (BARTHOWLEW COUNTY), IN	DATE 12/11/2023
LANDSCAPE PLAN	SCALE AS SHOWN
SHEET NUMBER L1.10	DESIGNED BY AS DRAWN BY BS CHECKED BY LS